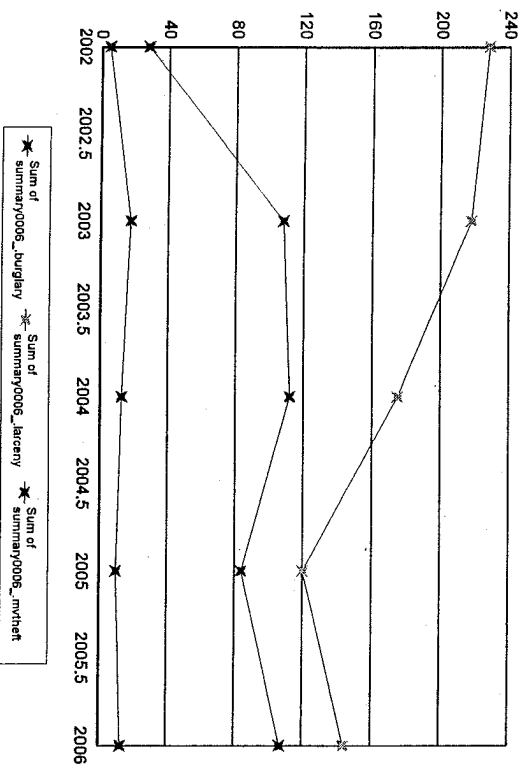
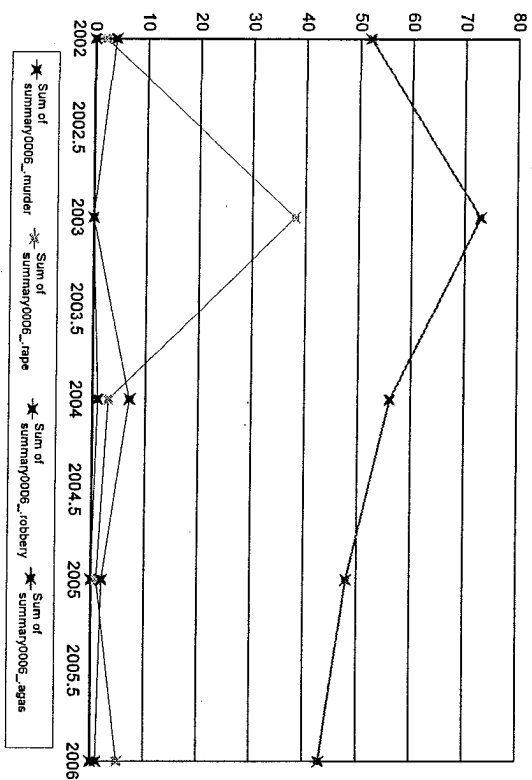


Sandwich

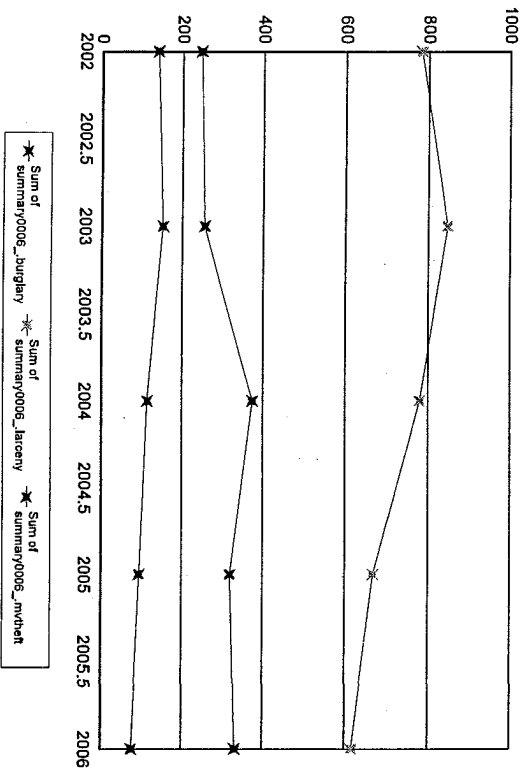
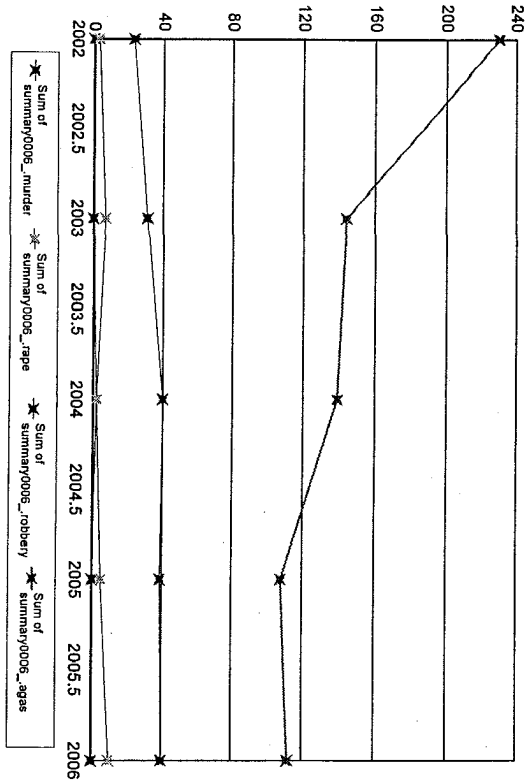
Months Reporting	Violent	Murder	Rape	Robbery		Aggrav. Assault		Property	Burglary	Larceny	MVTheft
				Total	W/Gun	Total	W/Gun				
2002	58	0	2	4	0	52	0	261	28	228	5
2003	111	0	38	0	0	73	5	344	108	218	18
2004	67	1	3	7	0	56	0	300	112	175	13
2005	51	0	1	2	0	48	1	214	84	120	10
2006	49	0	5	1	0	43	2	264	107	144	13



Notes on data: "Months Reporting" indicate the number of months of data received from this agency; "Violent" is the sum of the number of Murder, Rape, Total obbery and Total Aggravated Assaults; "Property" is the sum of Burglary, Larceny, and Motor Vehicle Theft; "If "NIBRS Reporting Agency?" is "Y", then more detailed crime and incident data is available from this agency.

Saugus

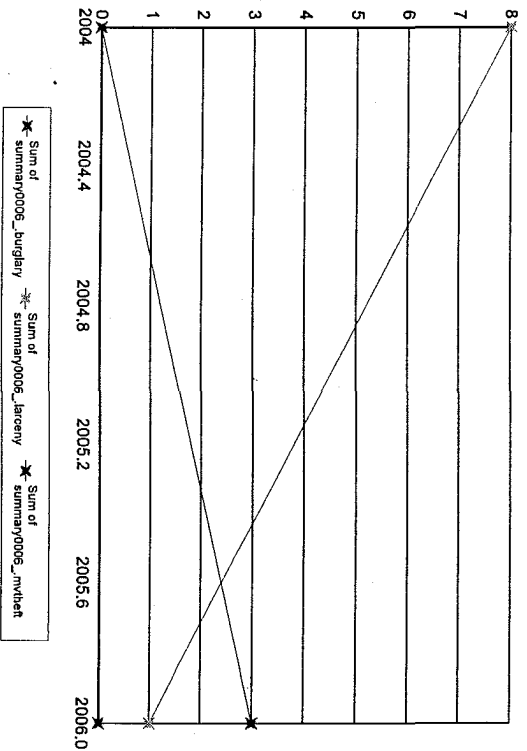
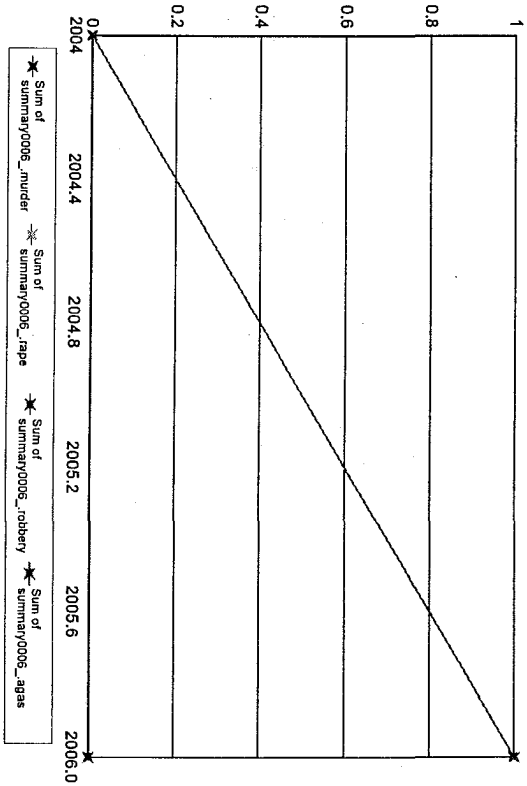
Months Reporting	Violent	Murder	Rape	Robbery		Aggrav. Assault		Property	Burglary	Larceny	MVTheft		
				Total	W/Gun	Total	W/Gun					%	%
2002	256	0	3	23	8	34.78	230	11	4.78	1,169	247	783	139
2003	182	0	7	31	13	41.94	144	17	11.81	1,255	256	847	152
2004	183	2	2	40	12	30.00	139	2	1.44	1,269	375	780	114
2005	152	0	5	39	12	30.77	108	4	3.70	1,083	320	668	95
2006	162	0	10	40	10	25.00	112	3	2.68	1,027	333	617	77



Notes on data: "Months Reporting" indicate the number of months of data received from this agency; "Violent" is the sum of the number of Murder, Rape, Total Robbery and Total Aggravated Assaults; "Property" is the sum of Burglary, Larceny, and Motor Vehicle Theft." If "NIBRS Reporting Agency?" is "Y", then more detailed crime and incident data is available from this agency.

Savoy

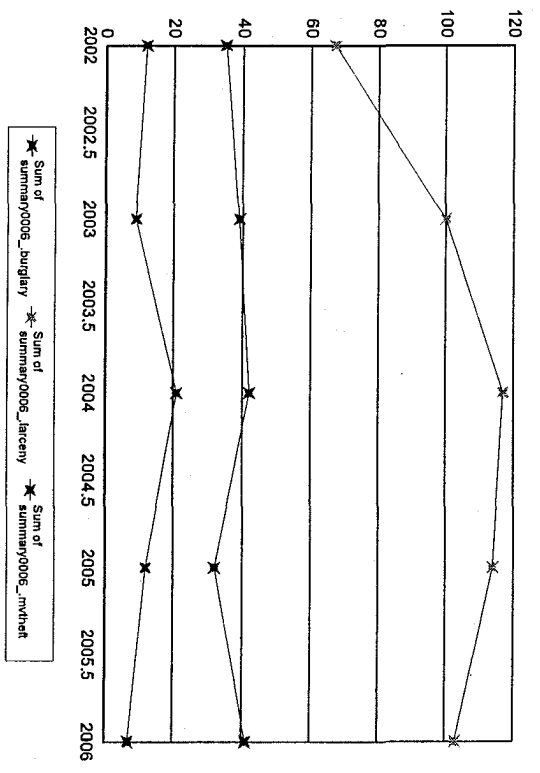
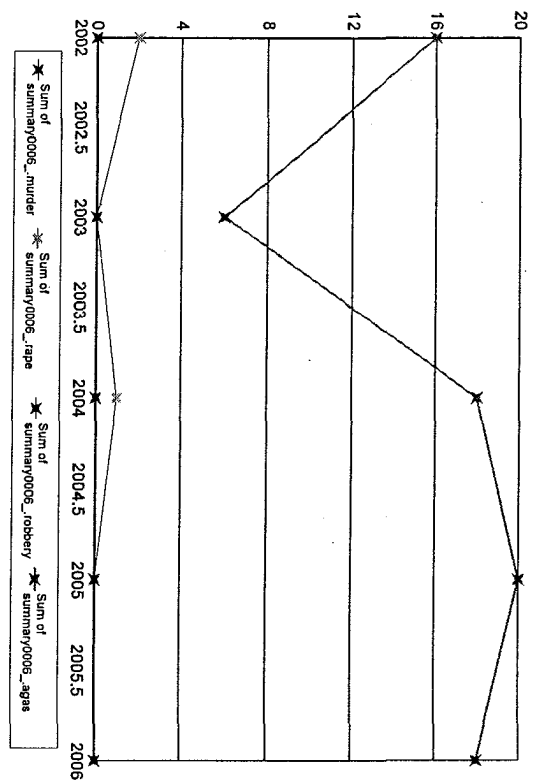
Months Reporting	Violent	Murder	Rape	Robbery Total	W/Gun	% Gun	Aggrav. Assault Total	W/Gun	% Gun	Property Burglary	Larceny	MVTheft
2004	1	0	0	0	0	0.00	0	0	0.00	8	8	0
2006	12	2	0	0	0	0.00	1	0	0.00	4	3	1



Notes on data: "Months Reporting" indicate the number of months of data received from this agency. "Violent" is the sum of the number of Murder, Rape, Total Robbery and Total Aggravated Assaults; "Property" is the sum of Burglary, Larceny, and Motor Vehicle Theft. If "NIBRS Reporting Agency?" is "Y", then more detailed crime and incident data is available from this agency.

Scituate


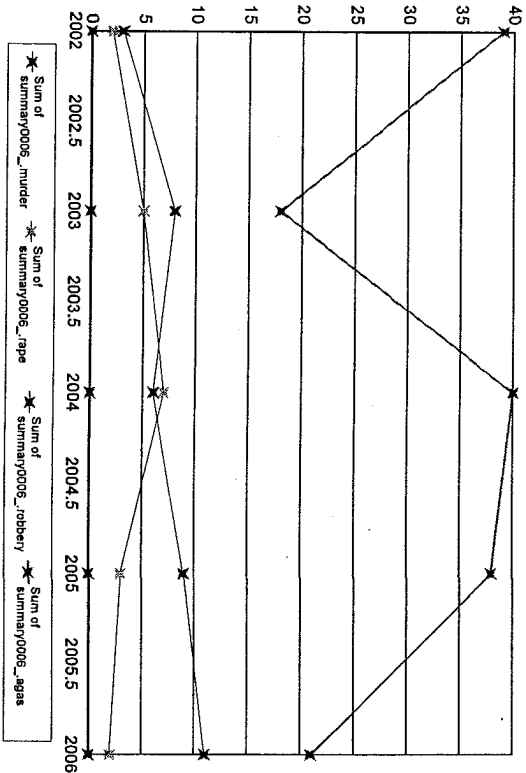
Months Reporting	Violent	Murder	Rape	Robbery	Total W/Gun	% Gun	Aggrav. Assault	% Gun	Property	Burglary	Larceny	MVTheft
2002	12	18	0	0	0	0.00	16	0.00	114	35	67	12
2003	12	6	0	0	0	0.00	6	0.00	148	39	100	9
2004	12	19	0	0	0	0.00	18	5.56	180	42	117	21
2005	12	20	0	0	0	0.00	20	0.00	158	32	114	12
2006	12	18	0	0	0	0.00	18	0.00	151	41	103	7



Notes on data: "Months Reporting" indicate the number of months of data received from this agency; "Violent" is the sum of the number of Murder, Rape, Total Robbery and Total Aggravated Assaults; "Property" is the sum of Burglary, Larceny, and Motor Vehicle Theft. If "NIBRS Reporting Agency?" is "Y", then more detailed crime and incident data is available from this agency.

Seekonk

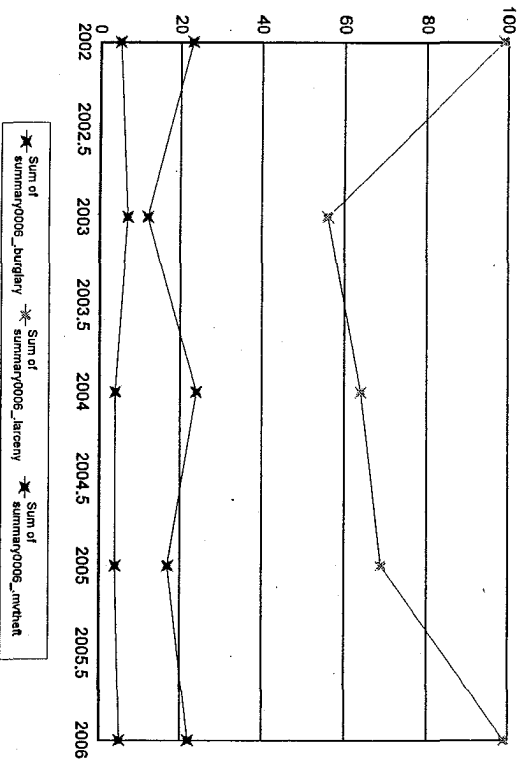
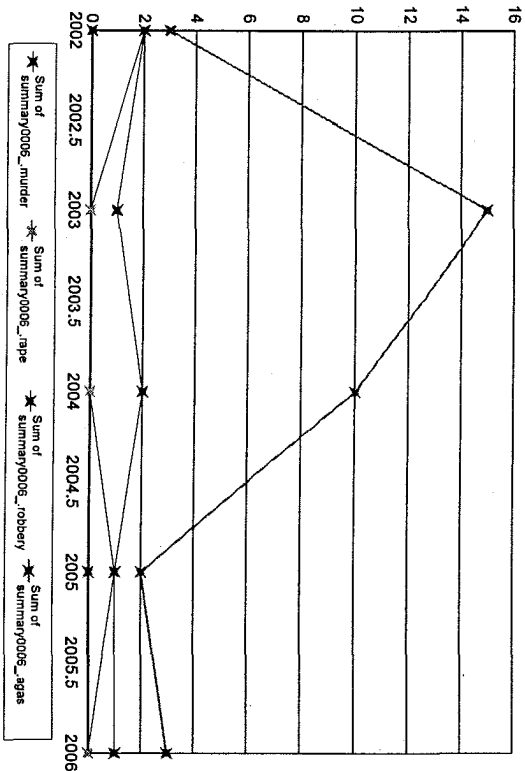
Months Reporting	Violent	Murder	Rape	Robbery Total W/Gun	% Gun	Aggrav. Assault Total W/Gun	% Gun	Property Burglary	Larceny	MV Theft
2002	44	0	2	3	0 0.00	39	1 2.56	614	91	485
2003	31	0	5	8	4 50.00	18	1 5.56	609	85	474
2004	53	0	7	6	1 16.67	40	4 10.00	555	64	456
2005	50	0	3	9	1 11.11	38	1 2.63	591	77	482
2006	34	0	2	11	4 36.36	21	0 0.00	508	80	385



Notes on data: "Months Reporting" indicate the number of months of data received from this agency; "Violent" is the sum of the number of Murder, Rape, Total Robbery and Total Aggravated Assaults; "Property" is the sum of Burglary, Larceny, and Motor Vehicle Theft. If "NIBRS Reporting Agency?" is "Y", then more detailed crime and incident data is available from this agency.

Sharon

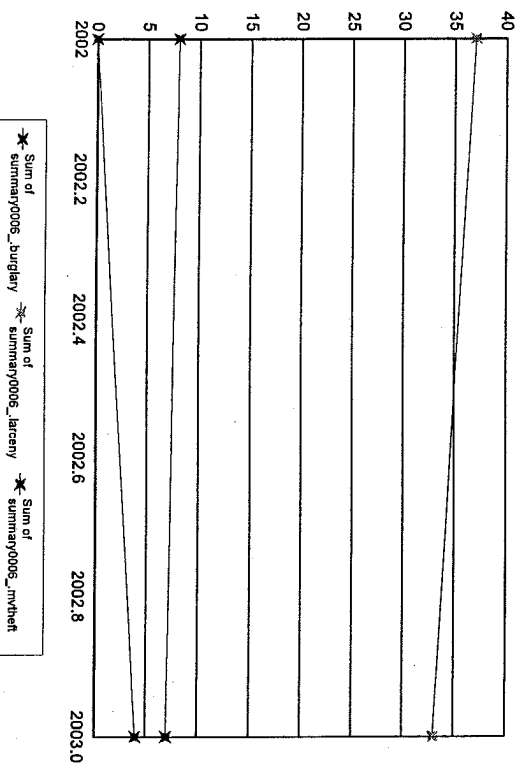

Months Reporting	Violent	Murder	Rape	Robbery Total	W/Gun %	Aggrav. Assault Total	W/Gun %	Property	Burglary	Larceny	MVTheft
2002	12	7	0	2	0 0.00	3	0 0.00	127	23	99	5
2003	12	16	0	1	1100.00	15	2 13.33	75	12	56	7
2004	12	12	0	2	1 50.00	10	0 0.00	92	24	64	4
2005	12	4	0	1	0 0.00	2	0 0.00	90	17	69	4
2006	12	4	0	1	0 0.00	3	0 0.00	126	22	99	5



Notes on data: "Months Reporting" indicate the number of months of data received from this agency; "Violent" is the sum of the number of Murder, Rape, Total Robbery and Total Aggravated Assaults; "Property" is the sum of Burglary, Larceny, and Motor Vehicle Theft." If "NIBRS Reporting Agency?" is "Y", then more detailed crime and incident data is available from this agency.

Sheffield

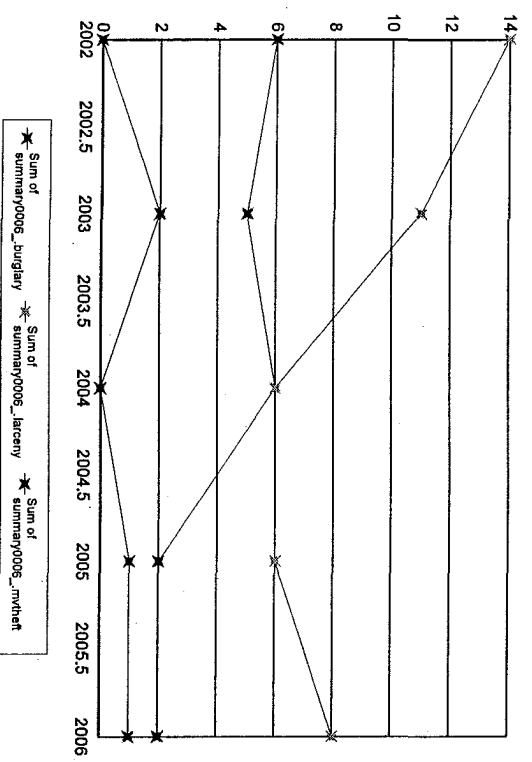

Months Reporting	Violent	Murder	Rape	Robbery		Aggrav. Assault		Property Burglary	Larceny	MV/Theft
				Total	W/Gun	Total	W/Gun			
2002	12	4	0	0	0	4	0	45	8	37
2003	12	9	0	0	0	7	0	44	7	33



Notes on data: "Months Reporting" indicate the number of months of data received from this agency; "Violent" is the sum of the number of Murder, Rape, Total Robbery and Total Aggravated Assaults; "Property" is the sum of Burglary, Larceny, and Motor Vehicle Theft. If "NIBRS Reporting Agency?" is "Y", then more detailed crime and incident data is available from this agency.

Shelburne

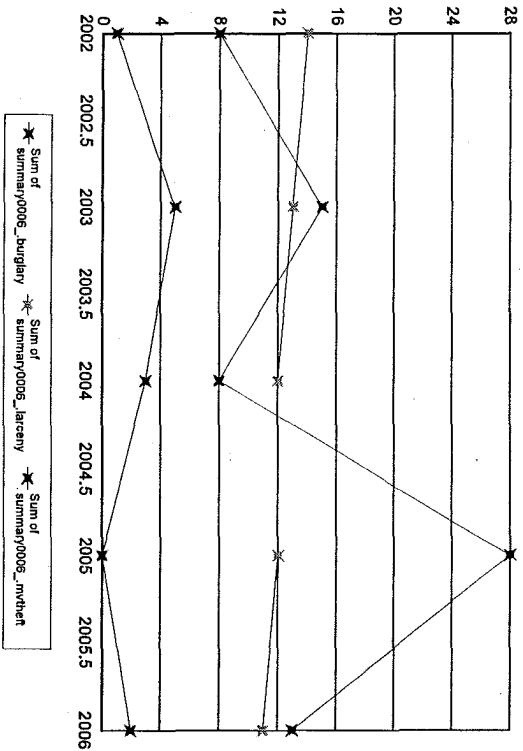
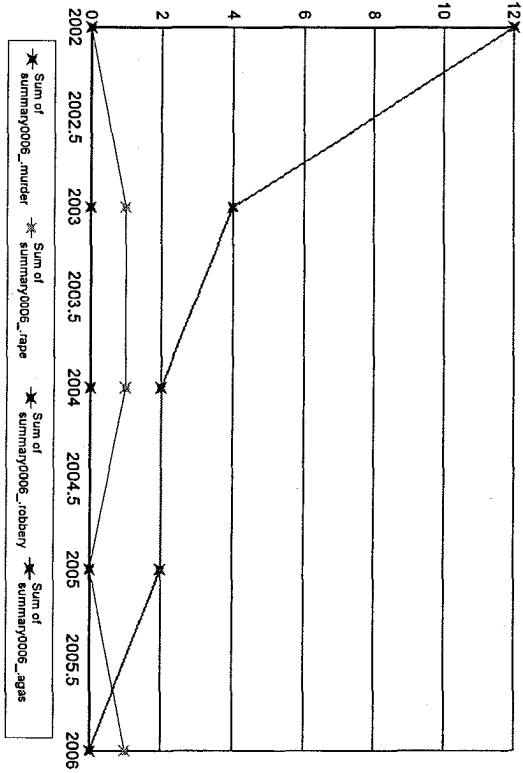
Months Reporting	Violent	Murder	Rape	Robbery		Aggrav. Assault	Property	Larceny	MVTheft
				Total	W/Gun				
2002	11	1	0	0	0	1	20	14	0
2003	9	2	0	0	0	2	18	11	2
2004	8	2	0	0	0	0	12	6	0
2005	9	0	0	0	0	0	9	6	1
2006	8	0	0	0	0	0	11	8	1



Notes on data: "Months Reporting" indicate the number of months of data received from this agency; "Violent" is the sum of the number of Murder, Rape, Total Robbery and Total Aggravated Assaults; "Property" is the sum of Burglary, Larceny, and Motor Vehicle Theft. If "NIBRS Reporting Agency?" is "Y", then more detailed crime and incident data is available from this agency.

Sherborn

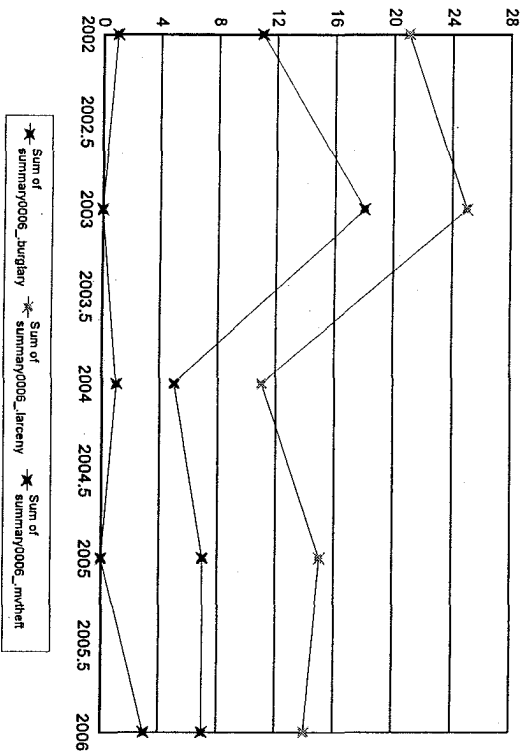
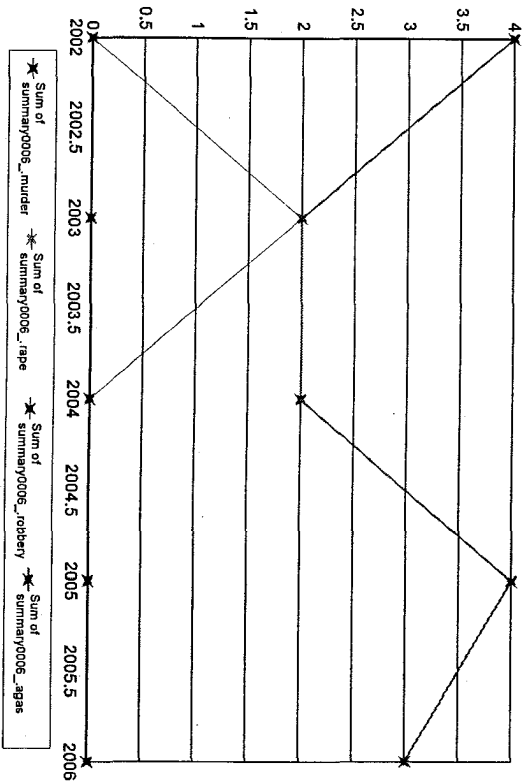
Months Reporting	Violent	Murder	Rape	Robbery		Aggrav. Assault		Property Burglary	Larceny	MV Theft
				Total	W/Gun	Total	W/Gun			
2002	12	0	0	0	0.00	12	0 0.00	23	14	1
2003	11	0	1	0	0.00	4	1 25.00	33	13	5
2004	10	0	1	0	0.00	2	0 0.00	23	8	3
2005	10	0	0	0	0.00	2	0 0.00	40	12	0
2006	11	1	1	0	0.00	0	0 0.00	26	13	2



Notes on data: "Months Reporting" indicate the number of months of data received from this agency; "Violent" is the sum of the number of Murder, Rape, Total Obbery and Total Aggravated Assaults; "Property" is the sum of Burglary, Larceny, and Motor Vehicle Theft. If "NIBRS Reporting Agency?" is "Y", then more detailed crime and incident data is available from this agency.

Shirley

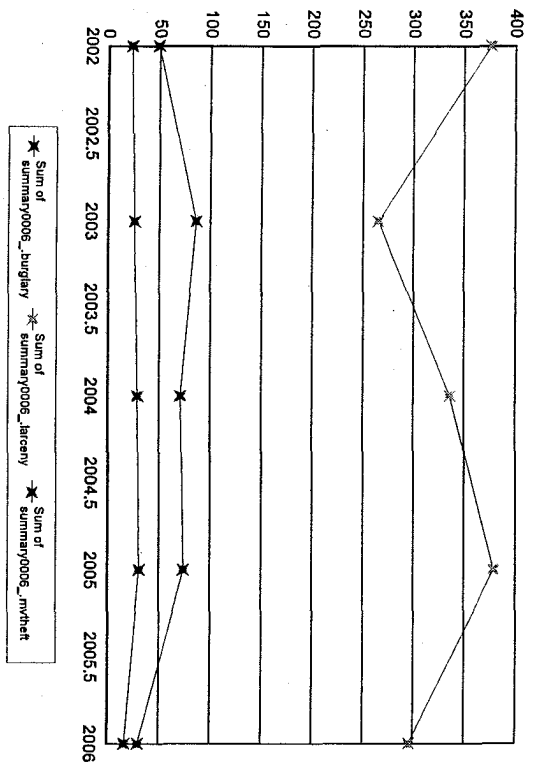
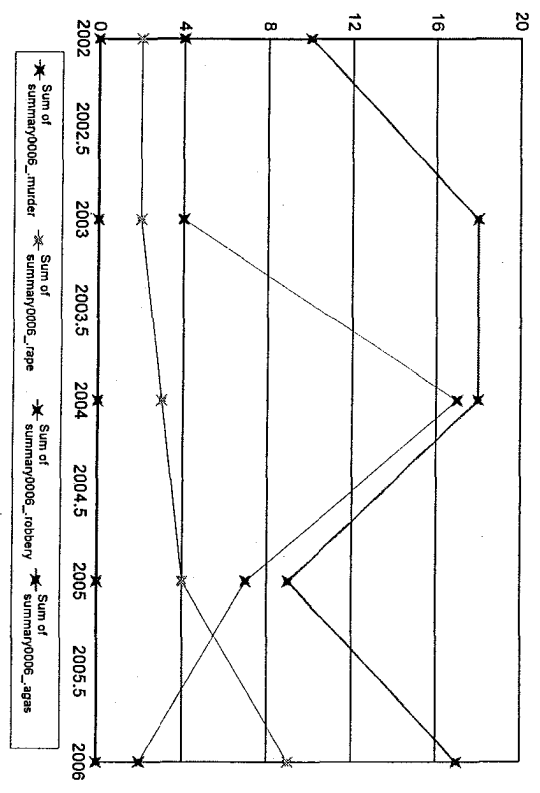
Months Reporting	Violent	Murder	Rape	Robbery		Aggrav. Assault		Property	Burglary	Larceny	MV Theft	
				Total	W/Gun	Total	W/Gun					Total
2002	12	4	0	0	0	4	1	25.00	33	11	21	1
2003	12	4	0	0	0.00	2	0	0.00	43	18	25	0
2004	10	2	0	0	0.00	2	0	0.00	17	5	11	1
2005	10	4	0	0	0.00	4	0	0.00	22	7	15	0
2006	12	3	0	0	0.00	3	0	0.00	24	7	14	3



Notes on data: "Months Reporting" indicate the number of months of data received from this agency; "Violent" is the sum of the number of Murder, Rape, Total Robbery and Total Aggravated Assaults; "Property" is the sum of Burglary, Larceny, and Motor Vehicle Theft. If "NIBRS Reporting Agency?" is "Y", then more detailed crime and incident data is available from this agency.

Shrewsbury

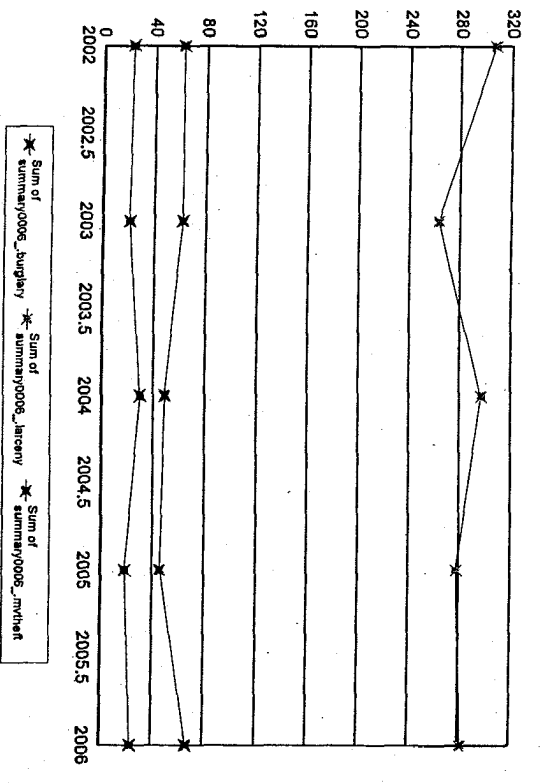
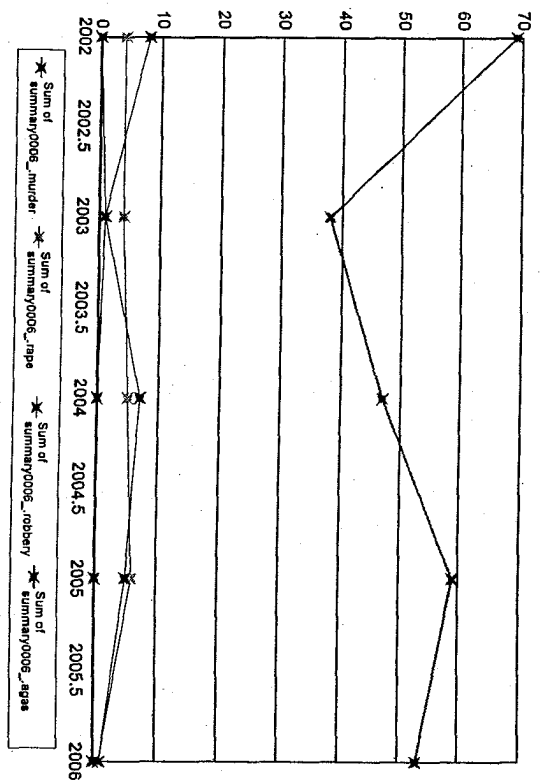
Months Reporting	Violent	Murder	Rape	Robbery	Total W/Gun	% Gun	Aggrav. Assault	Total W/Gun	% Gun	Property	Burglary	Larceny	MVTheft
2002	12	16	0	4	0	0.00	10	0	0.00	448	49	376	23
2003	12	24	0	4	1	25.00	18	0	0.00	377	86	265	26
2004	12	38	0	17	2	11.76	18	2	11.11	436	71	336	29
2005	12	20	0	7	1	14.29	9	0	0.00	484	74	379	31
2006	12	28	0	2	1	50.00	17	1	5.88	343	30	296	17



Notes on data: "Months Reporting" indicate the number of months of data received from this agency. "Violent" is the sum of the number of Murder, Rape, Total Robbery and Total Aggravated Assaults; "Property" is the sum of Burglary, Larceny, and Motor Vehicle Theft. If "NIBRS Reporting Agency?" is "Y", then more detailed crime and incident data is available from this agency.

Somerset


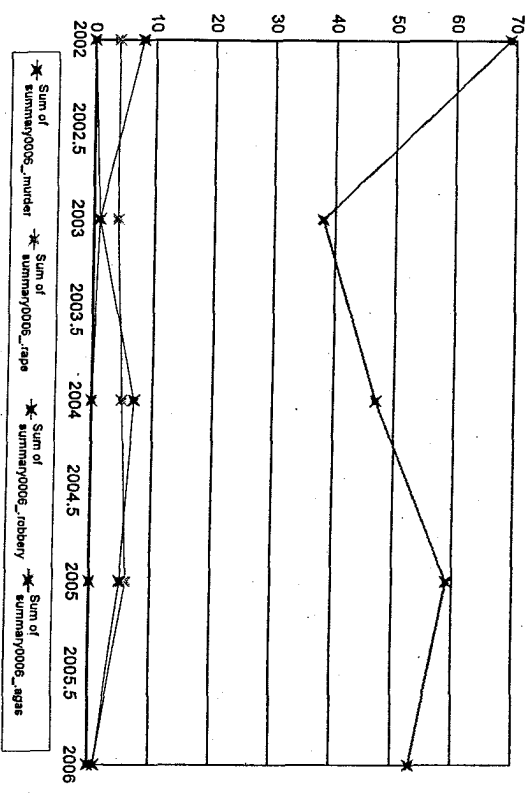
Months Reporting	Violent	Murder	Rape	Robbery Total	W/Gun %	Aggrav Assault Total	W/Gun %	Property Burglary	Larceny	MV Theft
2002	81	0	4	8	37.50	69	3	392	307	23
2003	44	1	4	1	0.00	38	3	346	263	21
2004	59	0	5	7	28.57	47	0	376	297	30
2005	70	0	6	5	20.00	59	2	343	278	19
2006	55	0	1	1	0.00	53	2	373	282	24



Notes on data: "Months Reporting" indicate the number of months of data received from this agency; "Violent" is the sum of the number of Murder, Rape, Total Robbery and Total Aggravated Assaults; "Property" is the sum of Burglary, Larceny, and Motor Vehicle Theft. If "NIBRS Reporting Agency?" is "Y", then more detailed crime and incident data is available from this agency.

Somerset

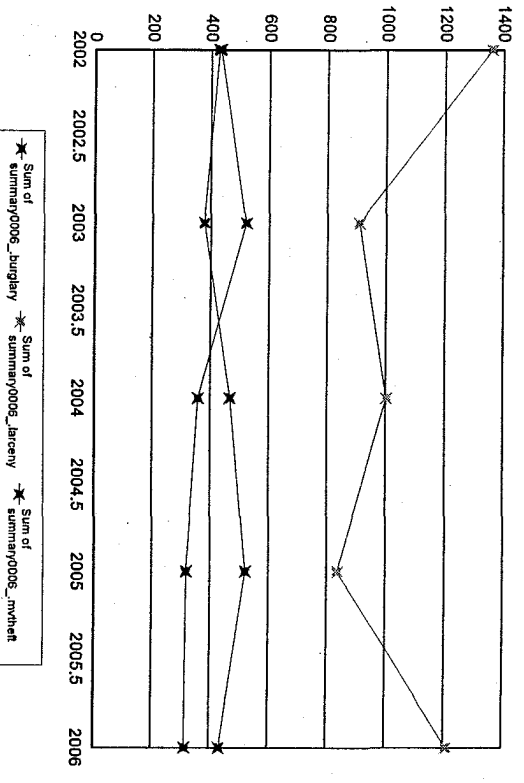
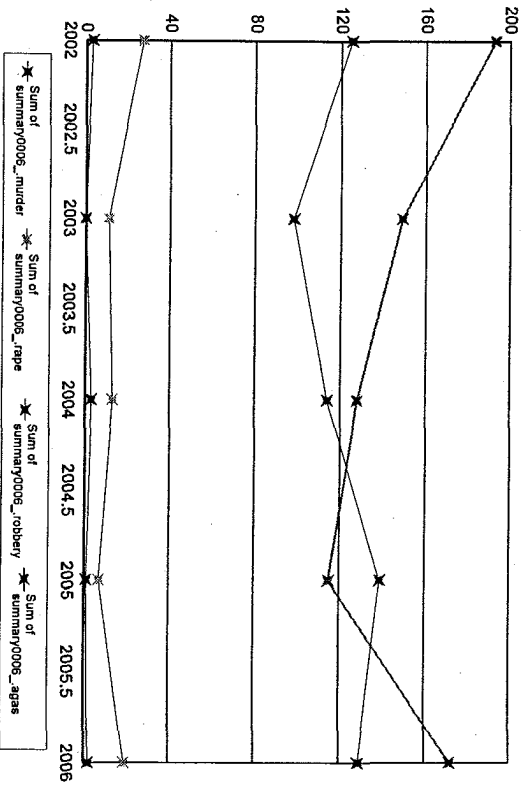
Months Reporting	Violent	Murder	Rape	Robbery	Total W/Gun	% Gun	Aggrav. Assault	% Gun	Property	Burglary	Larceny	MVTheft		
2002	12	81	0	4	8	3	37.50	69	3	4.35	392	62	307	23
2003	12	44	1	4	1	0	0.00	38	3	7.89	346	62	263	21
2004	12	59	0	5	7	2	28.57	47	0	0.00	376	49	297	30
2005	12	70	0	6	5	1	20.00	59	2	3.39	343	46	278	19
2006	12	55	0	1	1	0	0.00	53	2	3.77	373	67	282	24



Notes on data: "Months Reporting" indicate the number of months of data received from this agency; "Violent" is the sum of the number of Murder, Rape, Total Robbery and Total Aggravated Assaults; "Property" is the sum of Burglary, Larceny, and Motor Vehicle Theft. If "NIBRS Reporting Agency?" is "Y", then more detailed crime and incident data is available from this agency.

Somerville

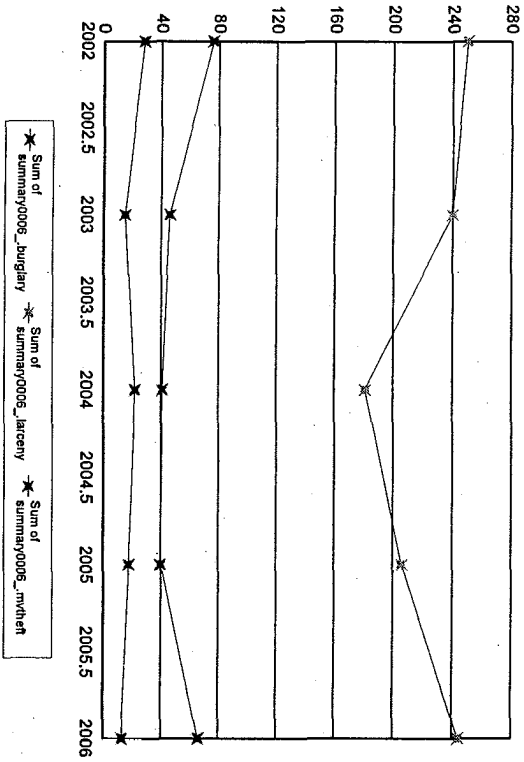
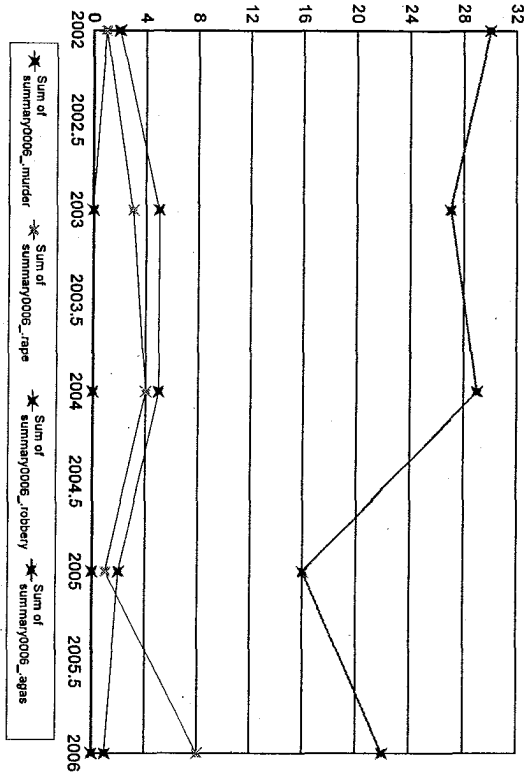
Months Reporting	Violent	Murder	Rape	Robbery	Total W/Gun	% Gun	Aggrav. Assault	Total W/Gun	% Gun	Property Burglary	Larceny	MVTheft	
2002	348	3	27	125	40	32.00	193	12	6.22	2,221	427	1,361	433
2003	258	0	11	98	23	23.47	149	5	3.36	1,807	378	908	521
2004	258	3	13	114	28	24.56	128	9	7.03	1,829	468	1,002	359
2005	262	1	7	139	31	22.30	115	12	10.43	1,676	521	836	319
2006	322	2	19	129	30	23.26	172	15	8.72	1,959	434	1,209	316



Notes on data: "Months Reporting" indicate the number of months of data received from this agency; "Violent" is the sum of the number of Murder, Rape, Total Robbery and Total Aggravated Assaults; "Property" is the sum of Burglary, Larceny, and Motor Vehicle Theft. If "NIBRS Reporting Agency?" is "Y", then more detailed crime and incident data is available from this agency.

South Hadley

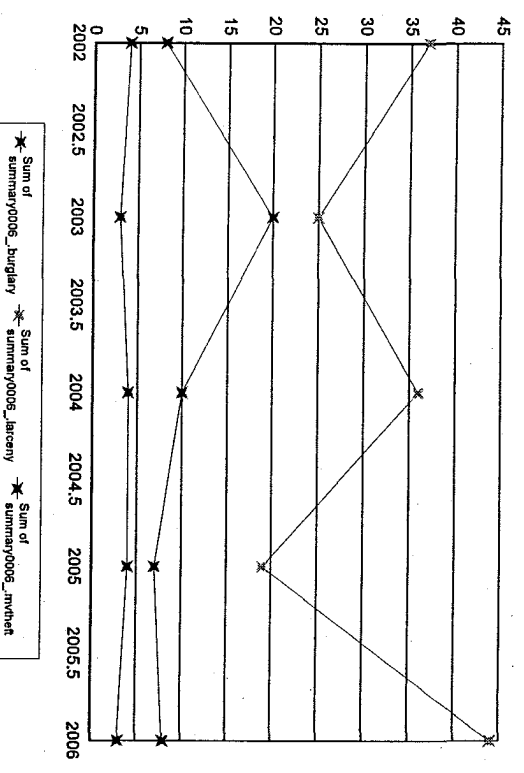
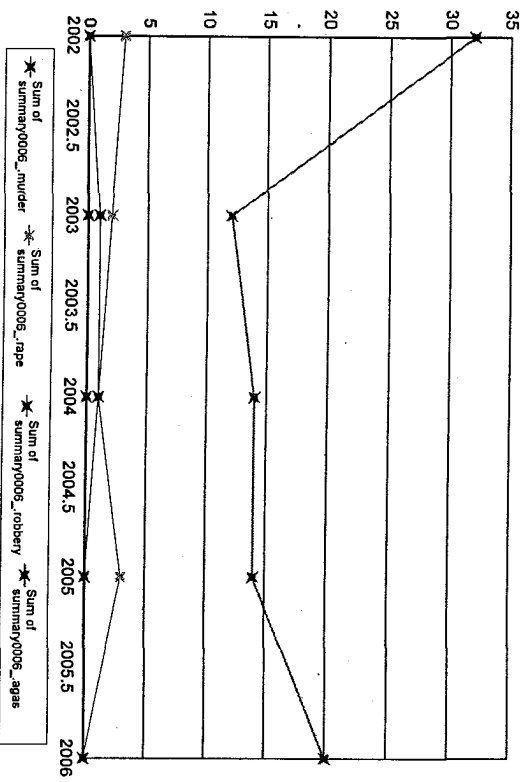
Months Reporting	Violent	Murder	Rape	Robbery	Total W/Gun	% Gun	Aggrav. Assault	% Gun	Property	Burglary	Larceny	MV/Theft	
2002	12	34	1	2	1	50.00	30	2	6.67	354	76	250	28
2003	12	35	0	5	0	0.00	27	0	0.00	301	46	240	15
2004	12	38	0	5	3	60.00	29	2	6.90	244	41	181	22
2005	12	19	0	2	0	0.00	16	0	0.00	264	40	206	18
2006	12	31	0	1	11	100.00	22	1	4.55	323	66	244	13



Notes on data: "Months Reporting" indicate the number of months of data received from this agency; "Violent" is the sum of the number of Murder, Rape, Total Robbery and Total Aggravated Assaults; "Property" is the sum of Burglary, Larceny, and Motor Vehicle Theft. If "NIBRS Reporting Agency?" is "Y", then more detailed crime and incident data is available from this agency.

Southampton

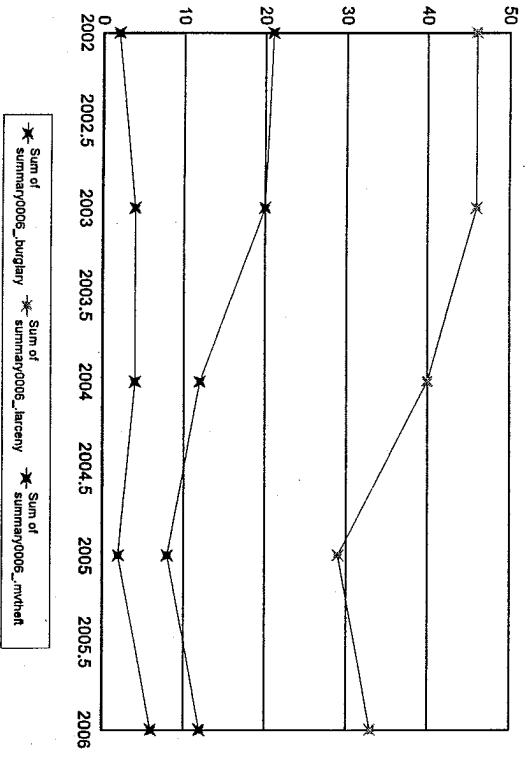
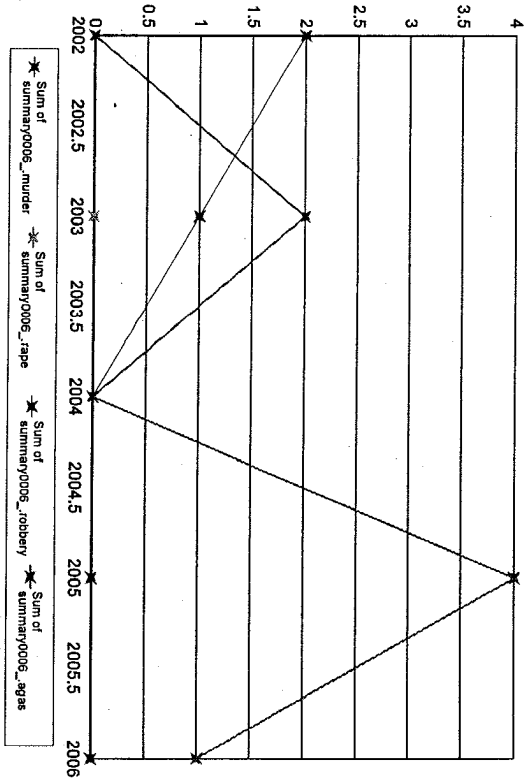
Months Reporting	Violent	Murder	Rape	Robbery Total	W/Gun %	Aggrav. Assault Total	W/Gun %	Property	Burglary	Larceny	MVTheft
2002	35	0	3	0	0.00	32	0.00	49	8	37	4
2003	15	0	2	1	0.00	12	0.00	48	20	25	3
2004	16	0	1	1	1100.00	14	7.14	50	10	36	4
2005	17	0	3	0	0.00	14	0.00	30	7	19	4
2006	20	0	0	0	0.00	20	0.00	55	8	44	3



Notes on data: "Months Reporting" indicate the number of months of data received from this agency. "Violent" is the sum of the number of Murder, Rape, Total Robbery and Total Aggravated Assaults; "Property" is the sum of Burglary, Larceny, and Motor Vehicle Theft. " If "NIBRS Reporting Agency?" is "Y", then more detailed crime and Incident data is available from this agency.

Southborough

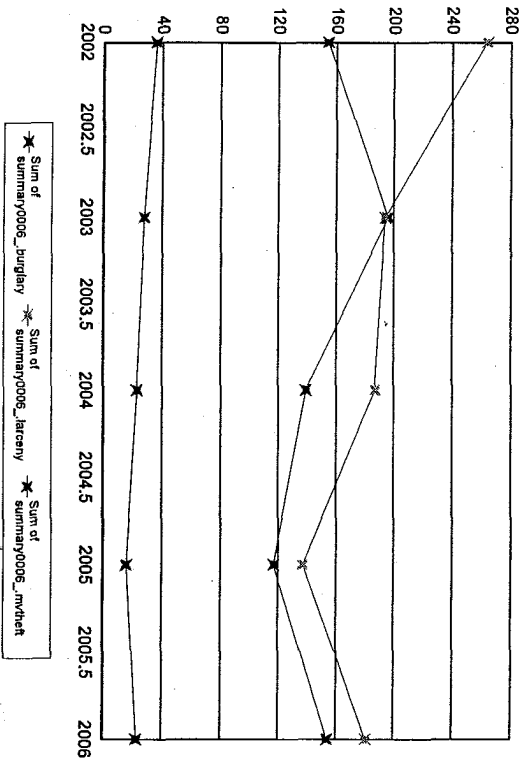
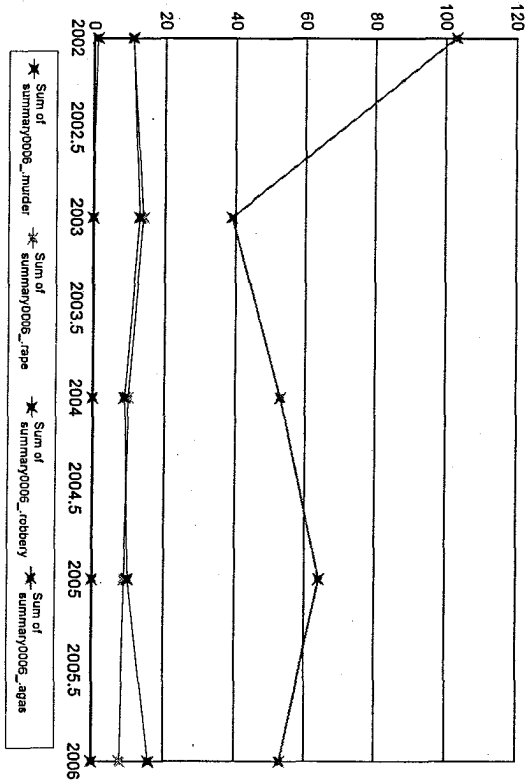
Months Reporting	Violent	Murder	Rape	Robbery	Total W/Gun	% Gun	Aggrav. Assault	Total W/Gun	% Gun	Property	Burglary	Larceny	MVTheft
2002	11	2	0	2	1	50.00	0	0	0.00	69	21	46	2
2003	12	3	0	1	11	100.00	2	0	0.00	70	20	46	4
2004	12	0	0	0	0	0.00	0	0	0.00	56	12	40	4
2005	11	4	0	0	0	0.00	4	0	0.00	39	8	29	2
2006	12	1	0	0	0	0.00	1	0	0.00	51	12	33	6



Notes on data: "Months Reporting" indicate the number of months of data received from this agency; "Violent" is the sum of the number of Murder, Rape, Total Robbery and Total Aggravated Assaults; "Property" is the sum of Burglary, Larceny, and Motor Vehicle Theft. If "NIBRS Reporting Agency?" is "Y", then more detailed crime and incident data is available from this agency.

Southbridge

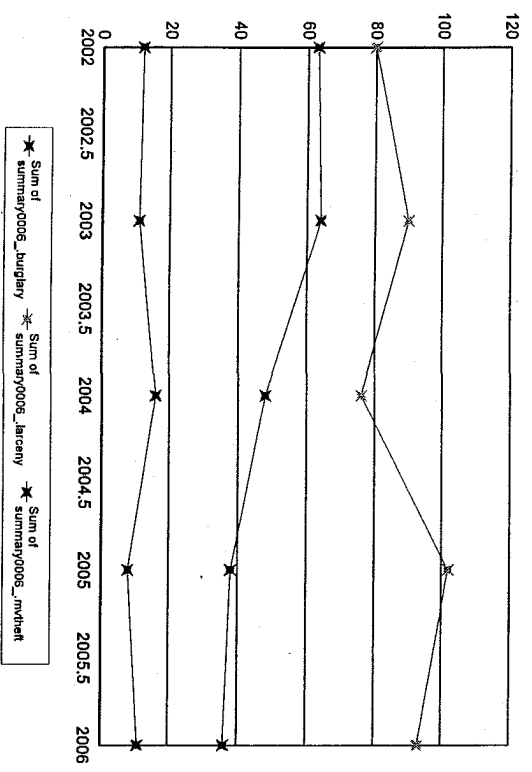
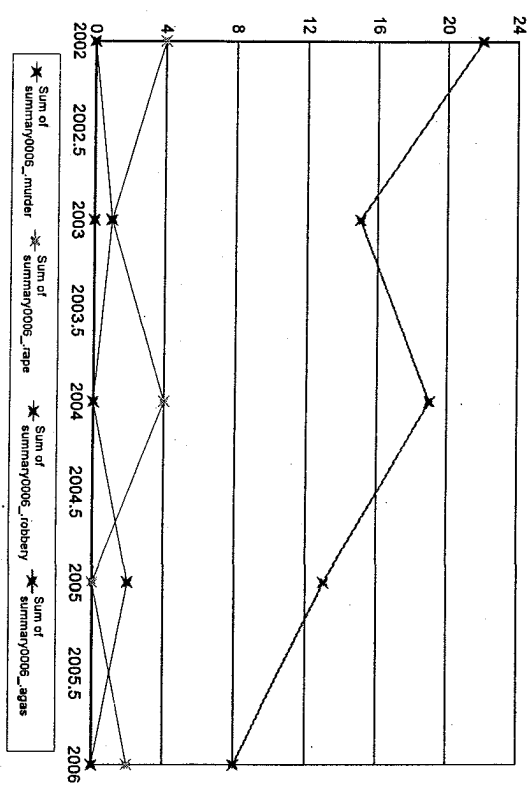
Months Reporting	Violent	Murder	Rape	Robbery	Total W/Gun	% Gun	Aggrav. Assault	Total W/Gun	% Gun	Property	Burglary	Larceny	MVTheft
2002	126	1	11	11	3	27.27	103	4	3.88	454	154	264	36
2003	66	0	14	13	5	38.46	39	3	7.69	418	196	194	28
2004	72	0	10	9	0	0.00	53	8	15.09	349	139	187	23
2005	83	0	9	10	0	0.00	64	3	4.69	270	117	137	16
2006	77	0	8	16	1	6.25	53	1	1.89	358	154	181	23



Notes on data: "Months Reporting" indicate the number of months of data received from this agency. "Violent" is the sum of the number of Murder, Rape, Total Robbery and Total Aggravated Assaults; "Property" is the sum of Burglary, Larceny, and Motor Vehicle Theft. If "NIBRS Reporting Agency?" is "Y", then more detailed crime and incident data is available from this agency.

Southwick

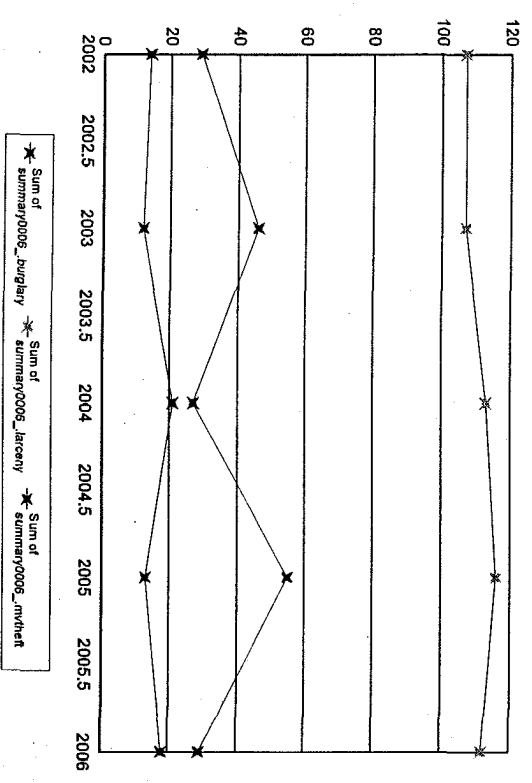
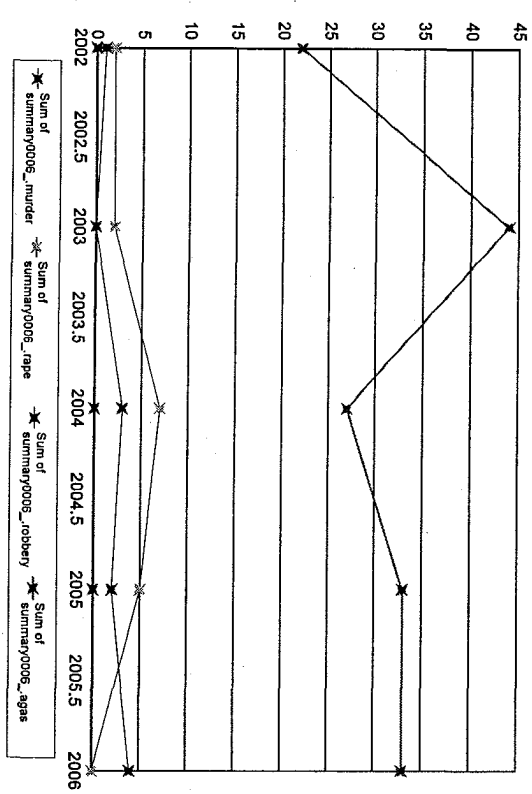
Months Reporting	Violent	Murder	Rape	Robbery	Total W/Gun	% Gun	Aggrav. Assault	Total W/Gun	% Gun	Property	Burglary	Larceny	MVTheft
2002	26	0	4	0	0	0.00	22	0	0.00	155	63	80	12
2003	17	0	1	1	0	0.00	15	2	13.33	165	64	90	11
2004	23	0	4	0	0	0.00	19	0	0.00	140	48	76	16
2005	15	0	0	2	0	0.00	13	1	7.69	148	38	102	8
2006	10	0	2	0	0	0.00	8	0	0.00	140	36	93	11



Notes on data: "Months Reporting" indicate the number of months of data received from this agency; "Violent" is the sum of the number of Murder, Rape, Total Robbery and Total Aggravated Assaults; "Property" is the sum of Burglary, Larceny, and Motor Vehicle Theft. " If "NIBRS Reporting Agency?" is "Y", then more detailed crime and incident data is available from this agency.

Spencer

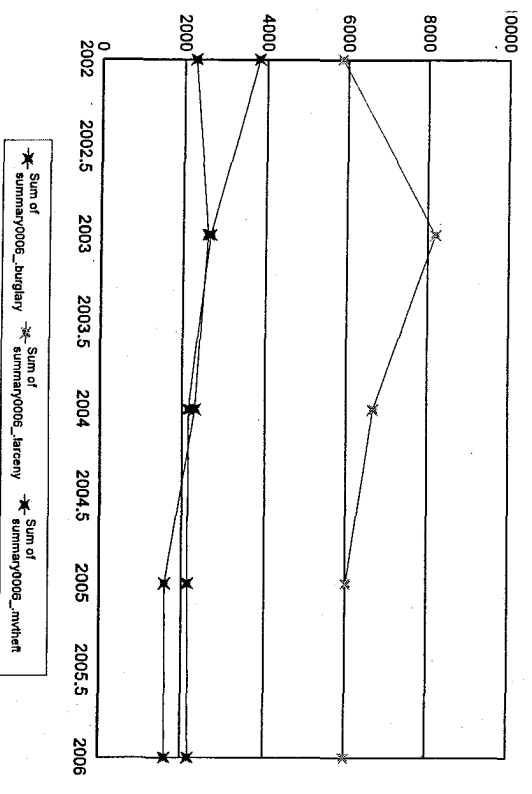
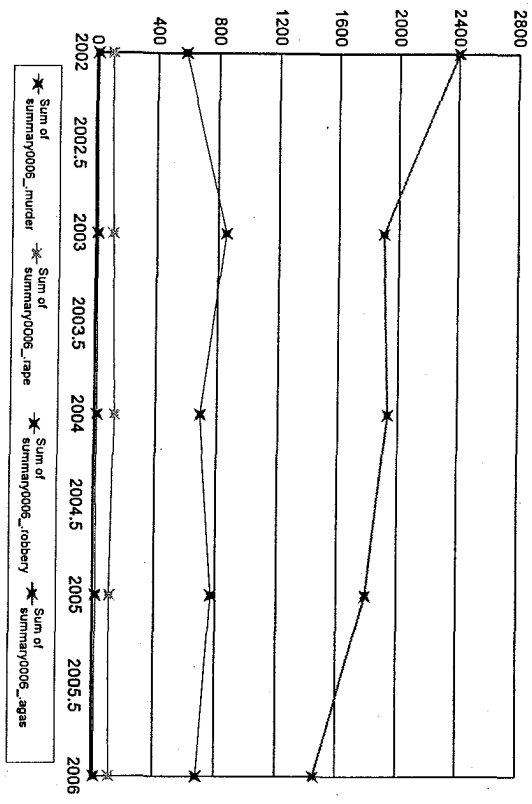
Months Reporting	Violent	Murder	Rape	Robbery	Total W/Gun	% Gun	Aggrav. Assault	Total W/Gun	% Gun	Property	Burglary	Larceny	MV/Theft
2002	12	25	1	2	0	0.00	22	3	13.64	150	29	107	14
2003	12	46	0	2	0	0.00	44	2	4.55	165	46	107	12
2004	12	37	0	7	3	0.00	27	2	7.41	161	27	113	21
2005	12	40	0	5	2	0.00	33	0	0.00	184	55	116	13
2006	12	37	0	0	4	75.00	33	8	24.24	159	29	112	18



Notes on data: "Months Reporting" indicate the number of months of data received from this agency; "Violent" is the sum of the number of Murder, Rape, Total Robbery and Total Aggravated Assaults; "Property" is the sum of Burglary, Larceny, and Motor Vehicle Theft. If "NIBRS Reporting Agency?" is "Y", then more detailed crime and incident data is available from this agency.

Springfield

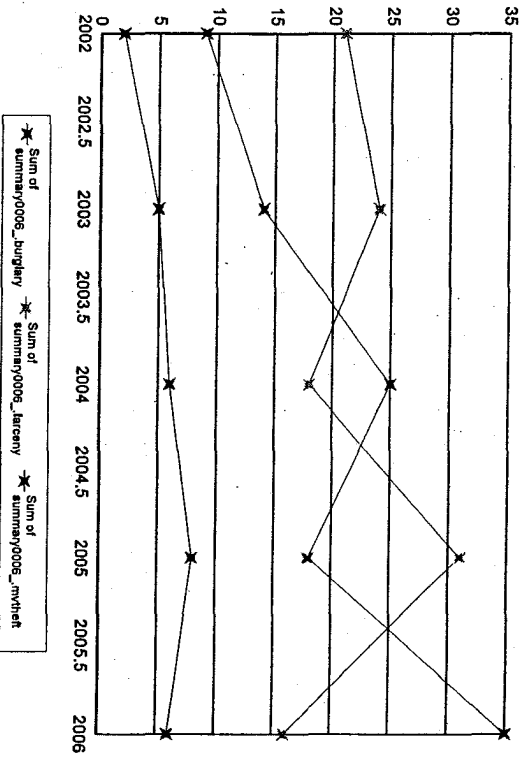
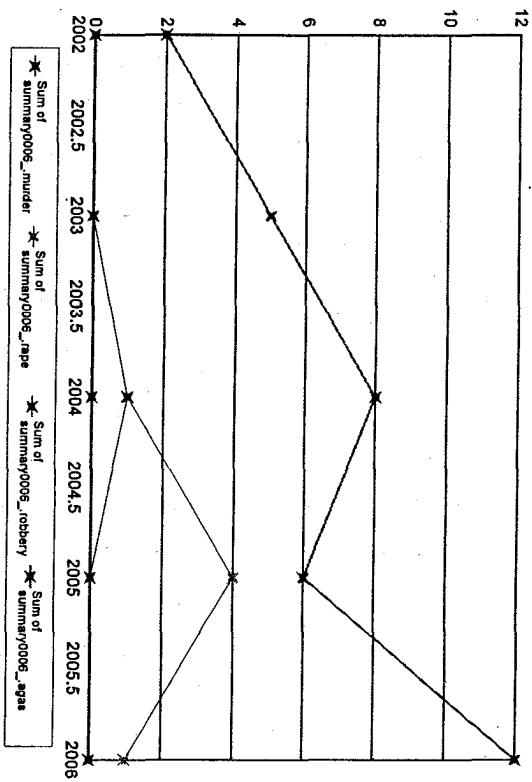
Months Reporting	Violent	Murder	Rape	Robbery	Total W/Gun	% Gun	Aggrav. Assault	% Gun	Property	Burglary	Larceny	MVTheft	
2002 12	3,107	12	108	586	141	24.06	2,401	282	11.75	11,959	3,811	5,870	2,278
2003 12	2,884	14	117	853	322	37.75	1,900	435	22.89	13,445	2,660	8,191	2,594
2004 12	2,775	17	135	692	251	36.27	1,931	352	18.23	11,134	2,153	6,670	2,311
2005 12	2,692	18	110	772	265	34.33	1,792	323	18.02	9,754	2,144	6,018	1,592
2006 12	2,263	15	115	682	195	28.59	1,451	286	19.71	9,791	2,179	5,995	1,617



Notes on data: "Months Reporting" indicate the number of months of data received from this agency; "Violent" is the sum of the number of Murder, Rape, Total Robbery and Total Aggravated Assaults; "Property" is the sum of Burglary, Larceny, and Motor Vehicle Theft. If "NIBRS Reporting Agency?" is "Y", then more detailed crime and incident data is available from this agency.

Sterling

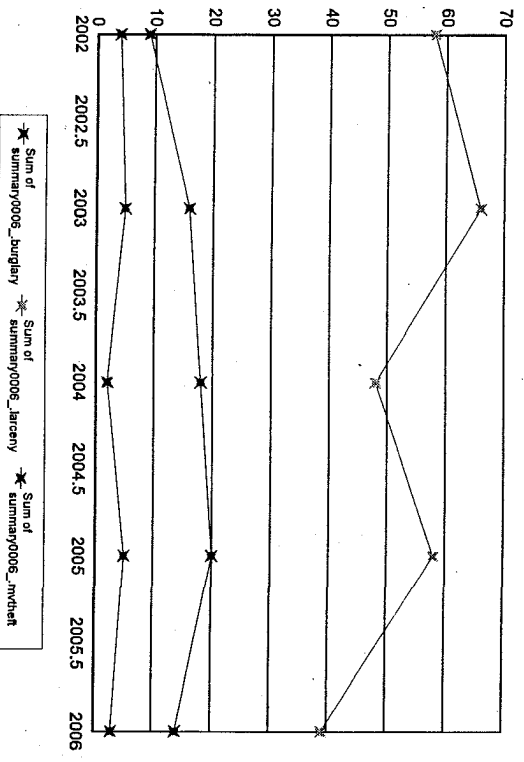
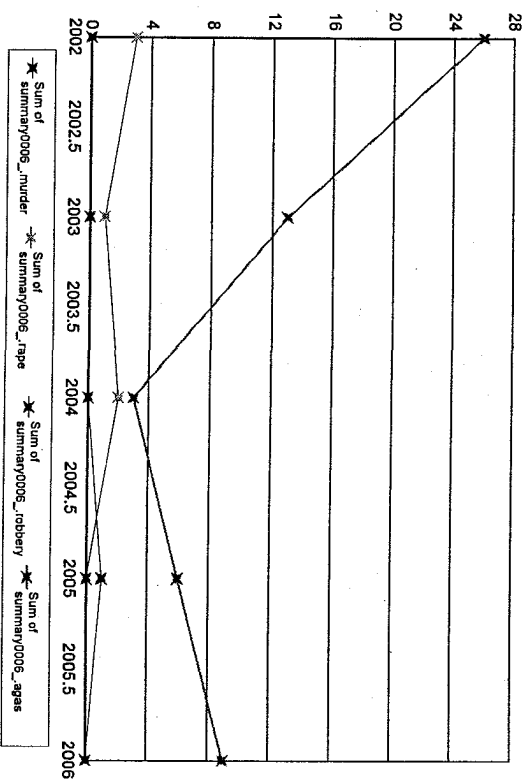
Months Reporting	Violent	Murder	Rape	Robbery Total	W/Gun %	Aggrav. Total	Assault W/Gun %	Property	Burglary	Larceny	MV/Theft		
2002	11	2	0	0	0	0.00	2	0	0.00	32	9	21	2
2003	12	5	0	0	0	0.00	5	0	0.00	43	14	24	5
2004	12	10	0	1	1	1100.00	8	0	0.00	49	25	18	6
2005	12	10	0	0	0	0.00	6	3	50.00	57	18	31	8
2006	12	13	0	0	0	0.00	12	1	8.33	57	35	16	6



Notes on data: "Months Reporting" indicate the number of months of data received from this agency. "Violent" is the sum of the number of Murder, Rape, Total Robbery and Total Aggravated Assaults. "Property" is the sum of Burglary, Larceny, and Motor Vehicle Theft. If "NIBRS Reporting Agency?" is "Y", then more detailed crime and incident data is available from this agency.

Stockbridge

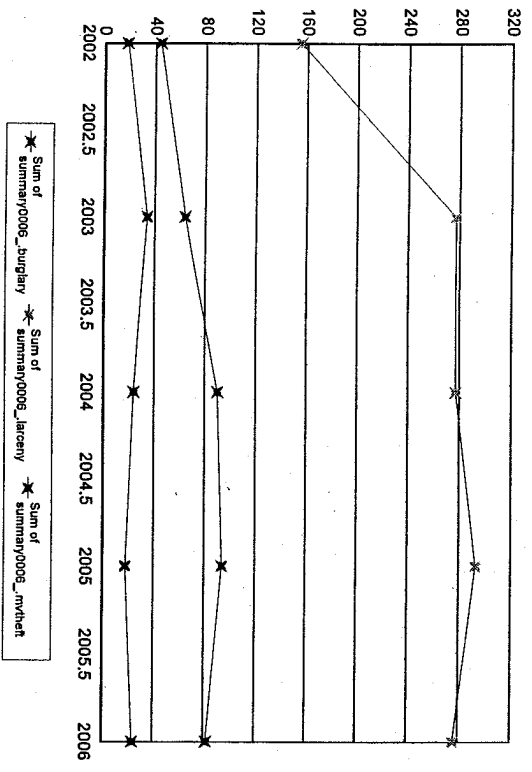
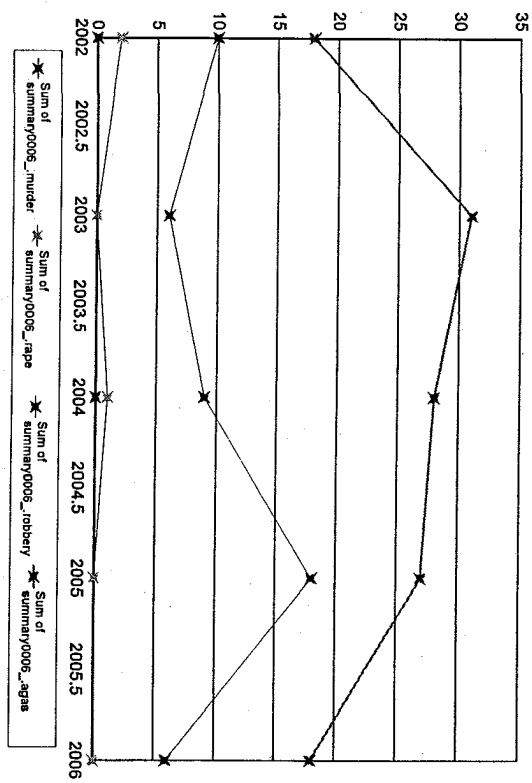
Months Reporting	Violent	Murder	Rape	Robbery Total W/Gun	% Gun	Aggrav. Assault Total W/Gun	% Gun	Property Burglary	Larceny	MV/Theft
2002	29	0	3	0	0.00	26	2 7.69	71	9	58
2003	14	0	1	0	0.00	13	1 7.69	87	16	66
2004	5	0	2	0	0.00	3	0 0.00	68	18	48
2005	7	1	0	0	0.00	6	0 0.00	83	20	58
2006	9	0	0	0	0.00	9	0 0.00	56	14	39



Notes on data: "Months Reporting" indicate the number of months of data received from this agency; "Violent" is the sum of the number of Murder, Rape, Total Robbery and Total Aggravated Assaults; "Property" is the sum of Burglary, Larceny, and Motor Vehicle Theft. If "NIBRS Reporting Agency?" is "Y", then more detailed crime and incident data is available from this agency.

Stoneham

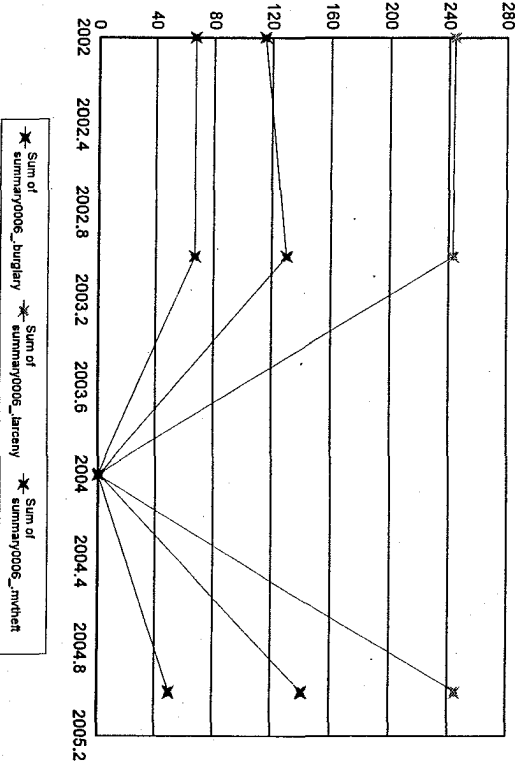
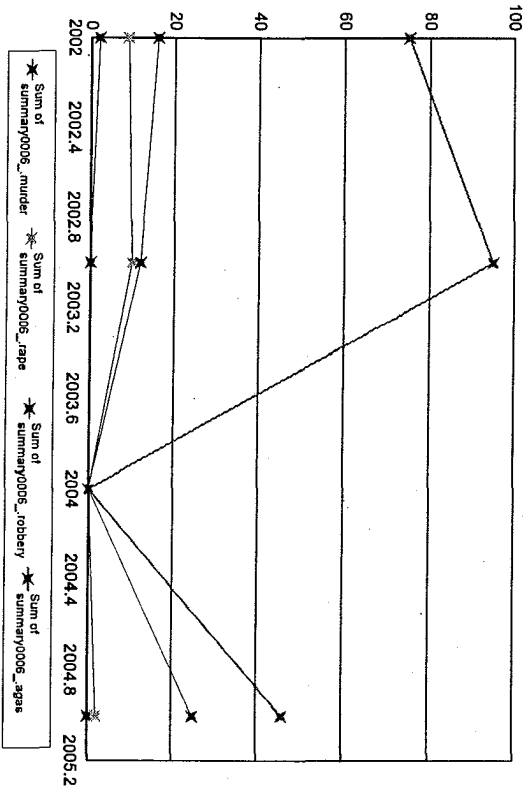
Months Reporting	Violent	Murder	Rape	Robbery Total	W/Gun	% Gun	Aggrav. Assault Total	W/Gun	% Gun	Property	Burglary	Larceny	MVTheft
2002	7	30	0	10	4	40.00	18	1	5.56	217	44	155	18
2003	12	37	0	6	0	0.00	31	2	6.45	375	64	277	34
2004	12	38	0	9	1	11.11	28	1	3.57	391	90	277	24
2005	12	45	0	18	4	22.22	27	1	3.70	405	94	293	18
2006	12	24	0	6	0	0.00	18	2	11.11	382	82	276	24



Notes on data: "Months Reporting" indicate the number of months of data received from this agency; "Violent" is the sum of the number of Murder, Rape, Total Robbery and Total Aggravated Assaults; "Property" is the sum of Burglary, Larceny, and Motor Vehicle Theft. If "NIBRS Reporting Agency?" is "Y", then more detailed crime and incident data is available from this agency.

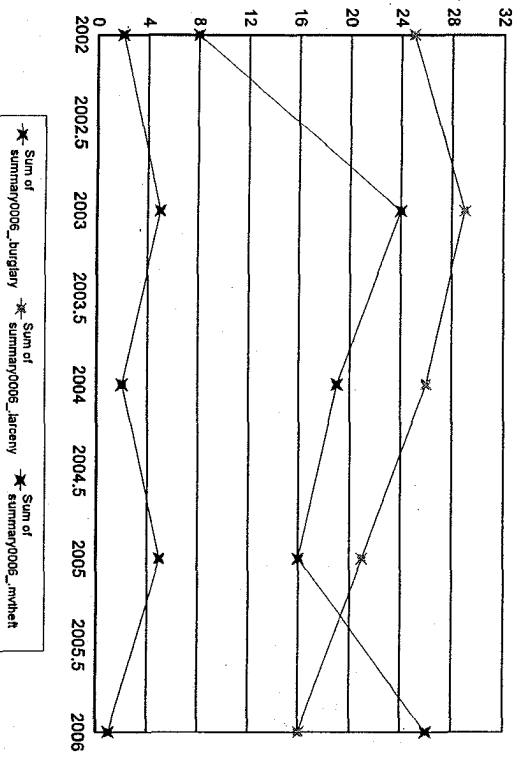
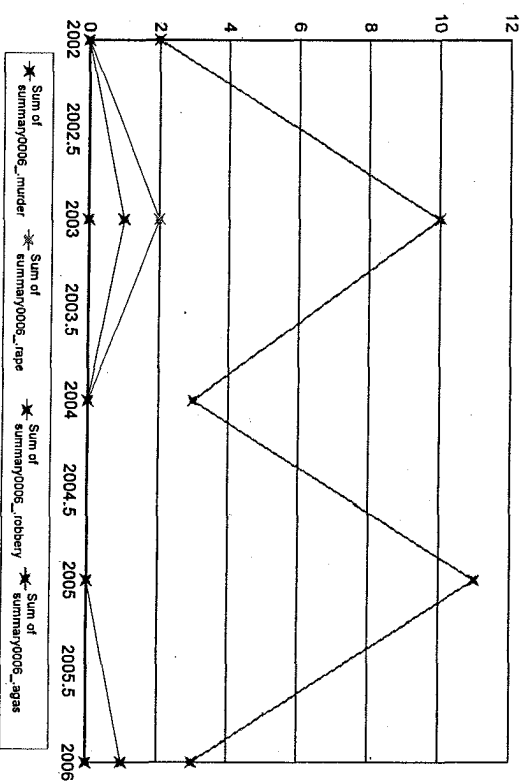
Stoughton

Months Reporting	Violent	Murder	Rape	Robbery	Total W/Gun	% Gun	Aggrav. Assault	% Gun	Property	Burglary	Larceny	MVTheft	
2002	102	2	9	16	7	43.75	75	12	16.00	426	115	244	67
2003	117	0	10	12	8	66.67	95	17	17.89	440	130	243	67
2004	0	0	0	0	0	0.00	0	0.00	1	1	0	0	
2005	73	0	2	25	11	44.00	46	8	17.39	436	141	245	50



Notes on data: "Months Reporting" indicate the number of months of data received from this agency; "Violent" is the sum of the number of Murder, Rape, Total Robbery and Total Aggravated Assaults; "Property" is the sum of Burglary, Larceny, and Motor Vehicle Theft. If "NIBRS Reporting Agency?" is "Y", then more detailed crime and incident data is available from this agency.

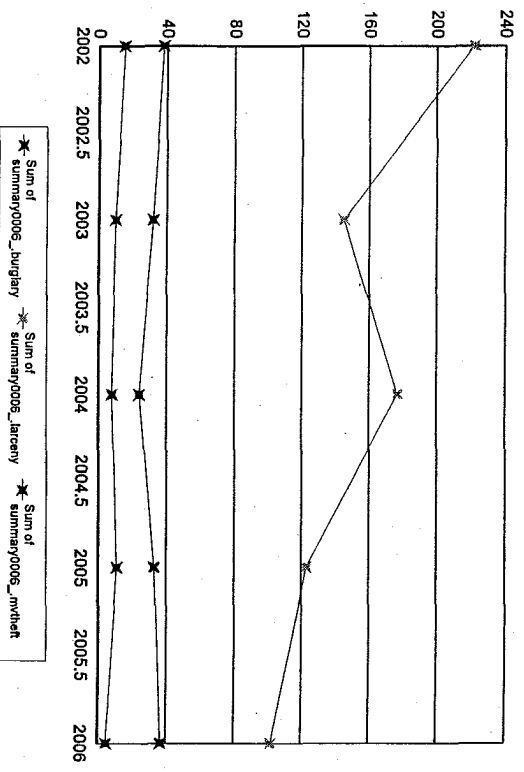
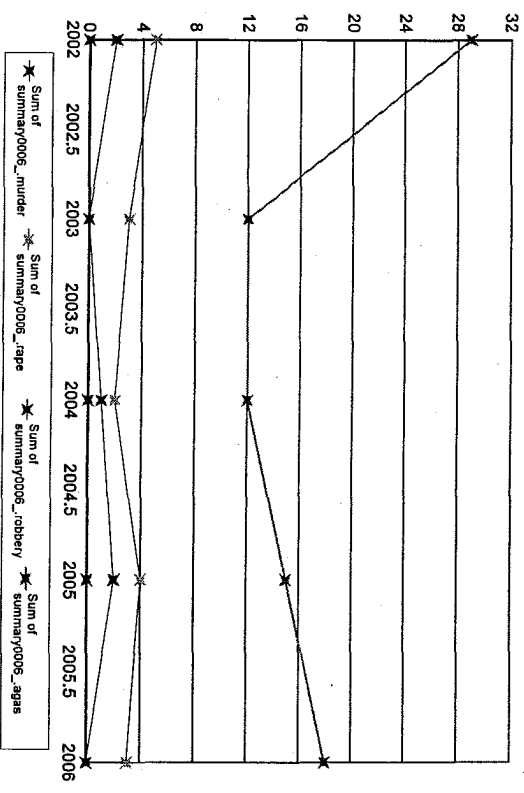
Months Reporting	Violent	Murder	Rape	Robbery	Total W/Gun	% Gun	Aggrav. Assault	Total W/Gun	% Gun	Property	Burglary	Larceny	MV Theft
2002	8	2	0	0	0	0.00	2	0	0.00	35	8	25	2
2003	12	13	1	0	0	0.00	10	1	10.00	58	24	29	5
2004	12	3	0	0	0	0.00	3	0	0.00	47	19	26	2
2005	12	11	0	0	0	0.00	11	2	18.18	42	16	21	5
2006	12	5	0	1	1	0.00	3	0	0.00	43	26	16	1



Notes on data: "Months Reporting" indicate the number of months of data received from this agency; "Violent" is the sum of the number of Murder, Rape, Total obbery and Total Aggravated Assaults; "Property" is the sum of Burglary, Larceny, and Motor Vehicle Theft. If "NIBRS Reporting Agency?" is "Y", then more detailed crime and incident data is available from this agency.

Sturbridge

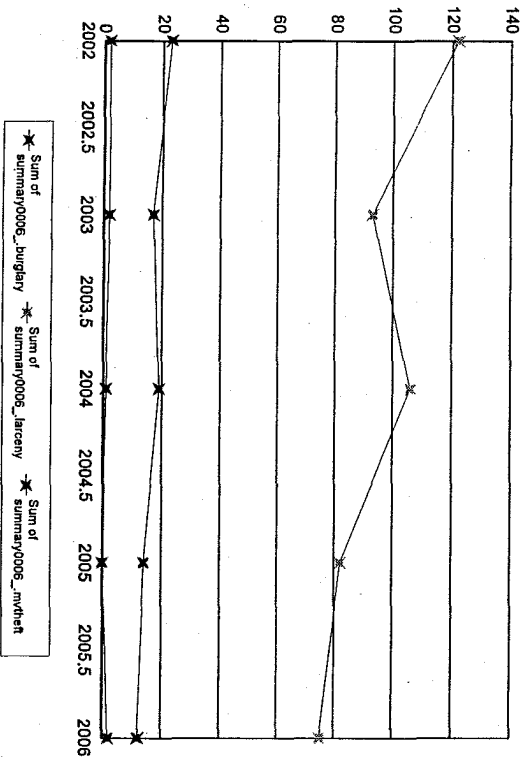
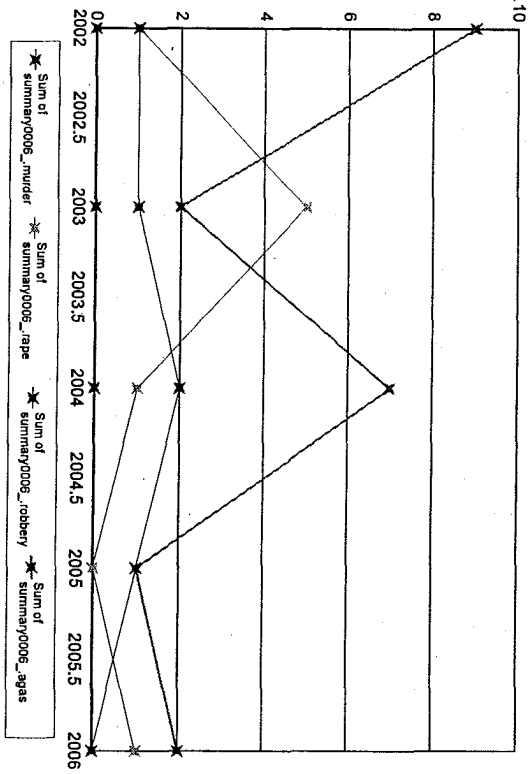
Months Reporting	Violent	Murder	Rape	Robbery	Total W/Gun	% Gun	Aggrav. Assault	Total W/Gun	% Gun	Property Burglary	Larceny	MV Theft
2002	36	0	5	2	1	50.00	29	0	0.00	275	222	15
2003	15	0	3	0	0	0.00	12	0	0.00	187	145	10
2004	15	0	2	1	0	0.00	12	0	0.00	209	177	8
2005	21	0	4	2	2	2100.00	15	0	0.00	167	123	11
2006	21	0	3	0	0	0.00	18	5	27.78	144	102	5



Notes on data: "Months Reporting" indicate the number of months of data received from this agency; "Violent" is the sum of the number of Murder, Rape, Total Robbery and Total Aggravated Assaults; "Property" is the sum of Burglary, Larceny, and Motor Vehicle Theft. If "NIBRS Reporting Agency?" is "Y", then more detailed crime and incident data is available from this agency.

Sudbury

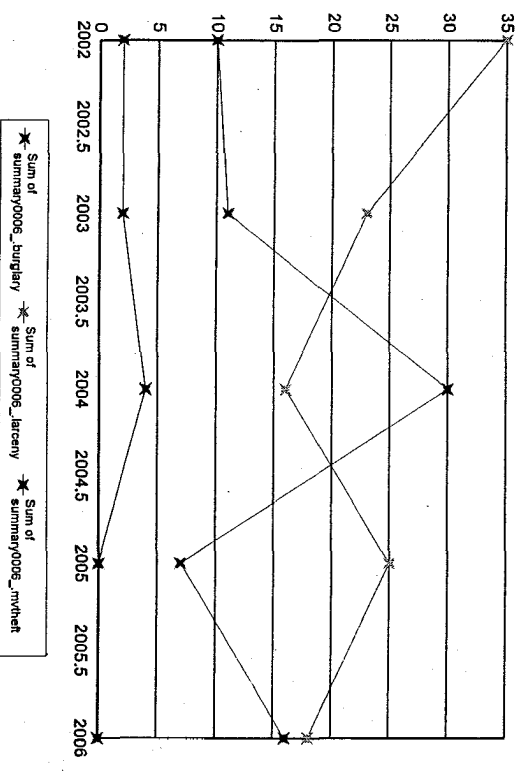
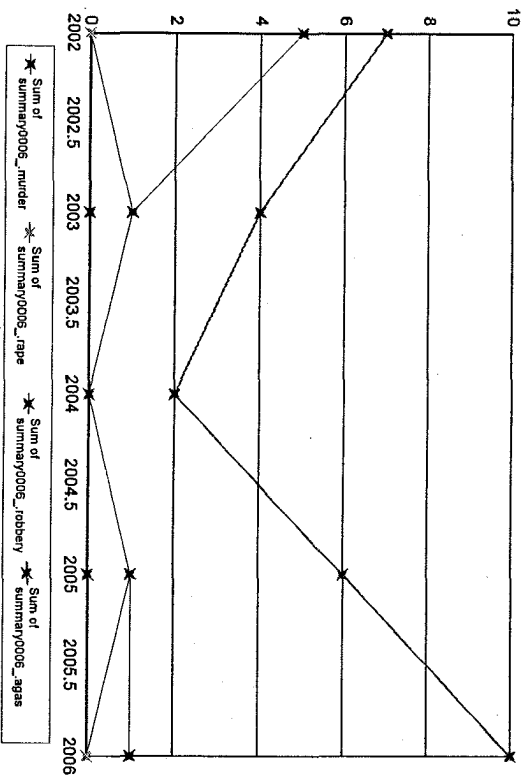
Months Reporting	Violent	Murder	Rape	Robbery	Total W/Gun	% Gun	Aggrav Assault	Total W/Gun	% Gun	Property Burglary	Larceny	MVTheft
2002	11	0	1	1	0	0.00	9	0	0.00	147	122	2
2003	8	0	5	1	1100.00		2	0	0.00	112	93	2
2004	10	0	1	2	0	0.00	7	0	0.00	126	106	1
2005	2	0	0	1	1100.00		1	0	0.00	96	82	0
2006	3	0	1	0	0	0.00	2	0	0.00	89	75	2



Notes on data: "Months Reporting" indicate the number of months of data received from this agency; "Violent" is the sum of the number of Murder, Rape, Total obbery and Total Aggravated Assaults; "Property" is the sum of Burglary, Larceny, and Motor Vehicle Theft. If "NIBRS Reporting Agency?" is "Y", then more detailed crime and incident data is available from this agency.

Sunderland

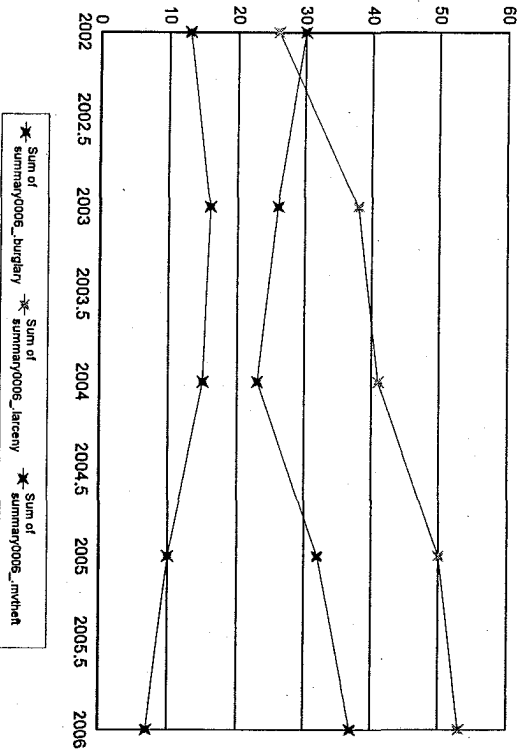
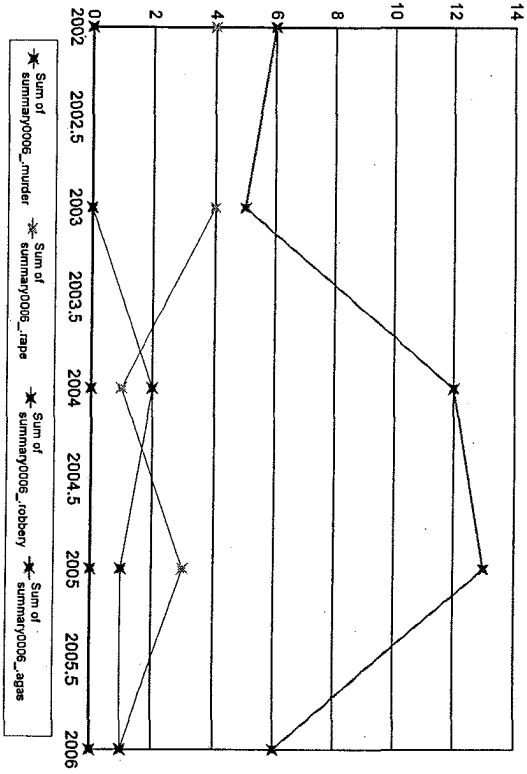
Months Reporting	Violent	Murder	Rape	Robbery	Total W/Gun	% Gun	Aggrav. Assault	Total W/Gun	% Gun	Property	Burglary	Larceny	MVTheft
2002	12	0	0	5	5	100.00	7	0	0.00	47	10	35	2
2003	12	0	1	1	0	0.00	4	0	0.00	36	11	23	2
2004	12	0	0	0	0	0.00	2	0	0.00	50	30	16	4
2005	10	0	1	1	0	0.00	6	2	33.33	32	7	25	0
2006	12	11	0	1	1	1100.00	10	0	0.00	34	16	18	0



Notes on data: "Months Reporting" indicate the number of months of data received from this agency; "Violent" is the sum of the number of Murder, Rape, Total Robbery and Total Aggravated Assaults; "Property" is the sum of Burglary, Larceny, and Motor Vehicle Theft. If "NIBRS Reporting Agency?" is "Y", then more detailed crime and incident data is available from this agency.

Sutton

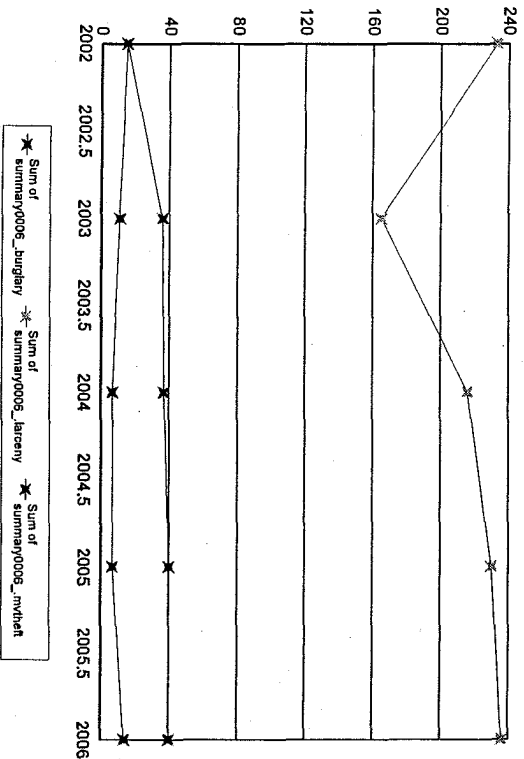

Months Reporting	Violent	Murder	Rape	Robbery		Aggrav. Assault		Property	Burglary	Larceny	MVTheft			
				Total	W/Gun	Total	W/Gun					Gun	Gun	
2002	12	10	0	4	0	0	0.00	6	0	0.00	69	30	26	13
2003	12	9	0	4	0	0	0.00	5	0	0.00	80	26	38	16
2004	12	15	0	1	2	0	0.00	12	0	0.00	79	23	41	15
2005	12	17	0	3	1	0	0.00	13	0	0.00	92	32	50	10
2006	12	8	0	1	1	0	0.00	6	0	0.00	97	37	53	7



Notes on data: "Months Reporting" indicate the number of months of data received from this agency; "Violent" is the sum of the number of Murder, Rape, Total Robbery and Total Aggravated Assaults; "Property" is the sum of Burglary, Larceny, and Motor Vehicle Theft. If "NIBRS Reporting Agency?" is "Y", then more detailed crime and incident data is available from this agency.

Swampscott

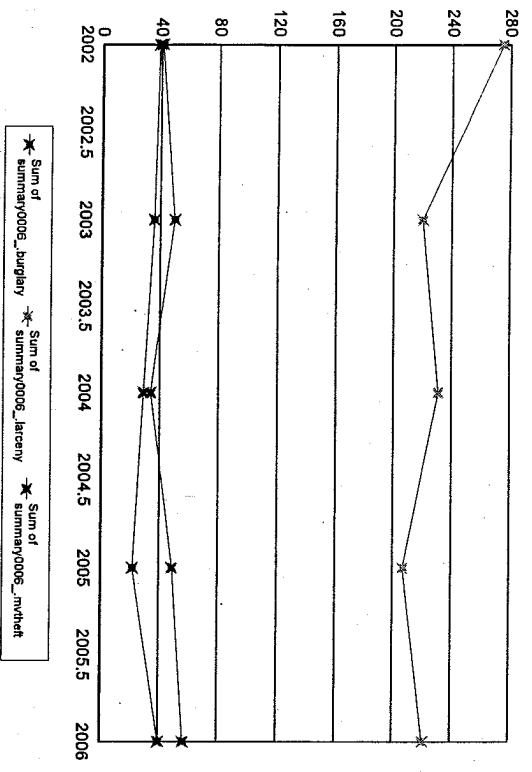
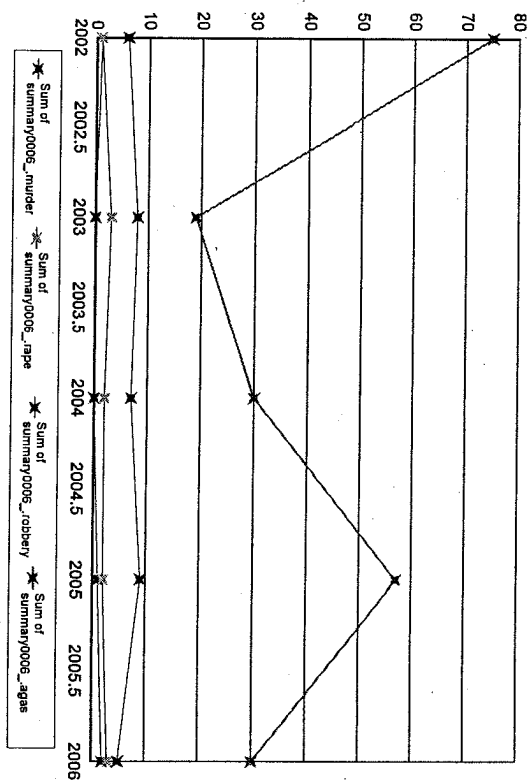
Months Reporting	Violent	Murder	Rape	Robbery	Total W/Gun	% Gun	Aggrav. Assault	Total W/Gun	% Gun	Property Burglary	Larceny	MVTheft
2002	12	9	0	1	3	0	0.00	5	0	0.00	263	15
2003	12	11	0	0	3	1	33.33	8	0	0.00	212	36
2004	12	7	0	2	3	1	33.33	2	0	0.00	260	37
2005	12	7	0	0	4	1	25.00	3	0	0.00	277	40
2006	12	9	1	1	7	2	28.57	0	0	0.00	290	40
											236	14



Notes on data: "Months Reporting" indicate the number of months of data received from this agency. "Violent" is the sum of the number of Murder, Rape, Total Robbery and Total Aggravated Assaults; "Property" is the sum of Burglary, Larceny, and Motor Vehicle Theft. "If "NIBRS Reporting Agency?" is "Y", then more detailed crime and incident data is available from this agency.

Swansea


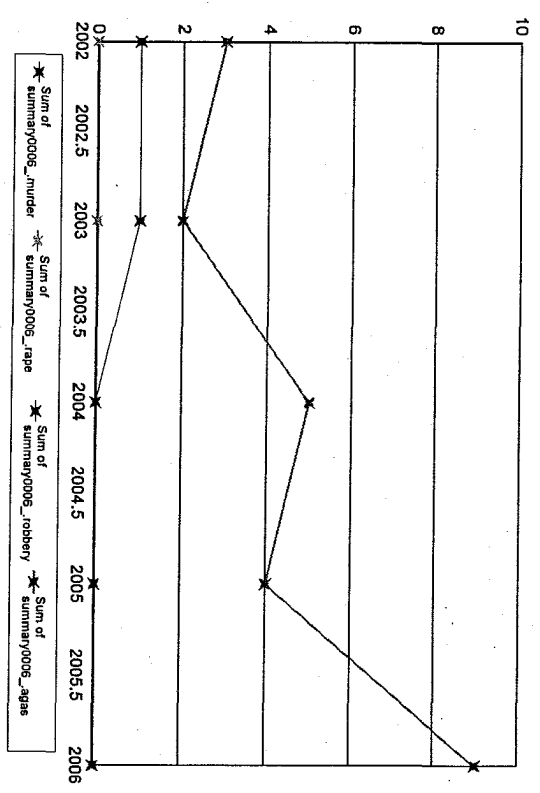
Months Reporting	Violent	Murder	Rape	Robbery	Total W/Gun	% Gun	Aggrav. Assault	Total W/Gun	% Gun	Property Burglary	Larceny	MV/Theft
2002	12	83	1	6	2	33.33	75	3	4.00	355	41	275
2003	12	30	0	8	2	25.00	19	2	10.53	306	50	220
2004	12	39	0	7	0	0.00	30	0	0.00	294	34	231
2005	12	69	1	9	4	44.44	57	1	1.75	278	49	207
2006	12	40	2	5	0	0.00	30	1	3.33	318	57	221



Notes on data: "Months Reporting" indicate the number of months of data received from this agency; "Violent" is the sum of the number of Murder, Rape, Total Robbery and Total Aggravated Assaults; "Property" is the sum of Burglary, Larceny, and Motor Vehicle Theft. If "NIBRS Reporting Agency?" is "Y", then more detailed crime and incident data is available from this agency.

SP Barnstable-Middleboro

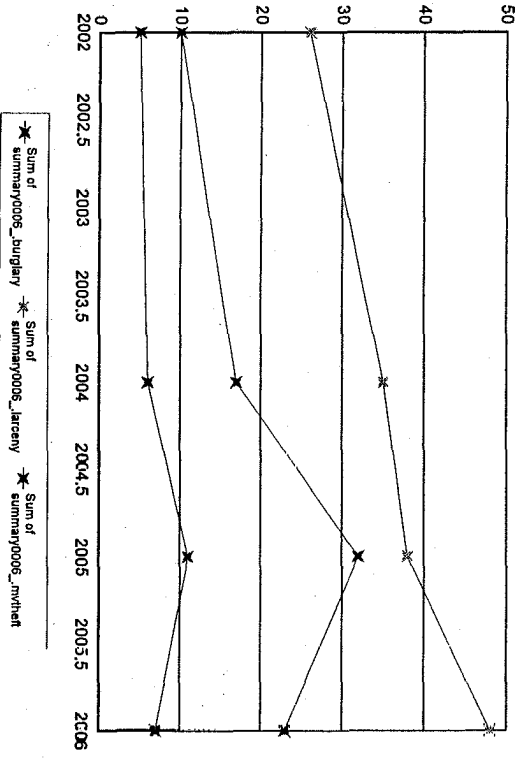
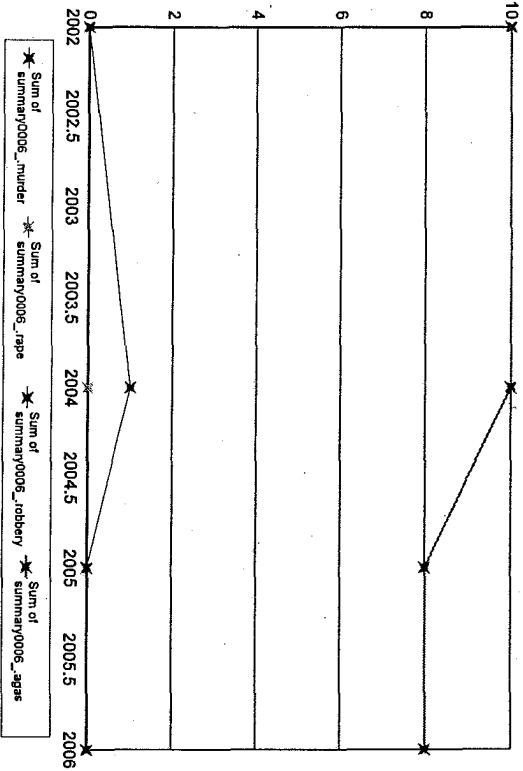
Months Reporting	Violent	Murder	Rape	Robbery Total W/Gun	% Gun	Aggrav. Assault Total W/Gun	% Gun	Property Burglary	Larceny	MVTheft
2002	12	4	0	1	0 0.00	3	0 0.00	5	0	3
2003	12	3	0	1	0 0.00	2	1 50.00	2	0	2
2004	12	5	0	0	0 0.00	5	0 0.00	0	0	0
2005	12	4	0	0	0 0.00	4	0 0.00	1	0	1
2006	12	9	0	0	0 0.00	9	0 0.00	4	0	3



Notes on data: "Months Reporting" indicate the number of months of data received from this agency; "Violent" is the sum of the number of Murder, Rape, Total obbery and Total Aggravated Assaults; "Property" is the sum of Burglary, Larceny, and Motor Vehicle Theft. If "NIBRS Reporting Agency?" is "Y", then more detailed crime and incident data is available from this agency.

SP Berkshire-Northampton

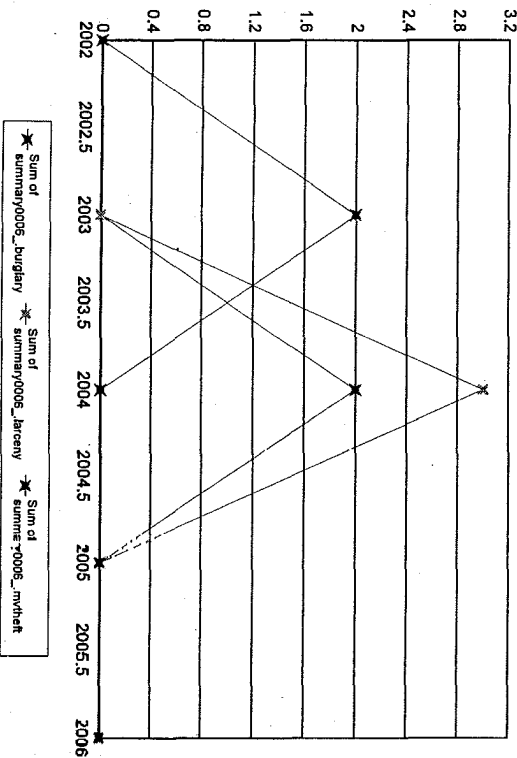
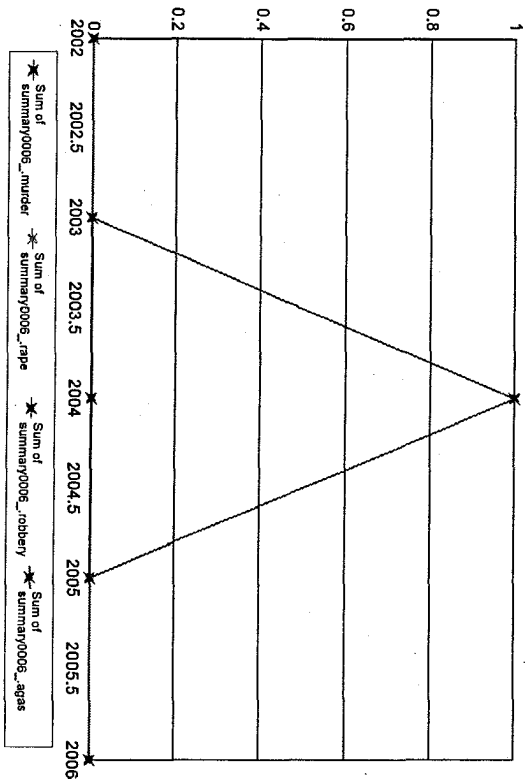
Months Reporting	Violent	Murder	Rape	Robbery Total	W/Gun	% Gun	Aggrav. Assault Total	W/Gun	% Gun	Property	Burglary	Larceny	MVTheft
2002	11	10	0	0	0	0.00	10	0	0.00	41	10	26	5
2004	12	11	0	1	1100.00	0.00	10	0	0.00	58	17	35	6
2005	12	8	0	0	0	0.00	8	1	12.50	81	32	38	11
2006	12	8	0	0	0	0.00	8	1	12.50	78	23	48	7



Notes on data: "Months Reporting" indicate the number of months of data received from this agency. "Violent" is the sum of the number of Murder, Rape, Total Robbery and Total Aggravated Assaults; "Property" is the sum of Burglary, Larceny, and Motor Vehicle Theft. If "NIBRS Reporting Agency?" is "Y", then more detailed crime and incident data is available from this agency.

SP Berkshire-Weston


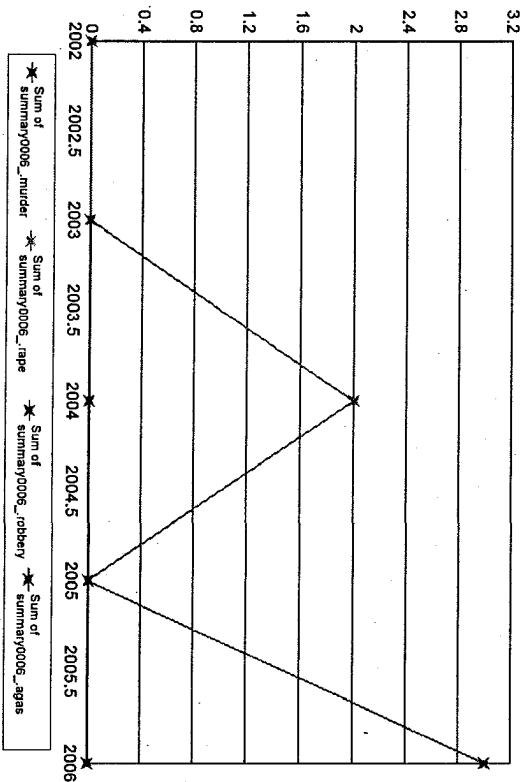
Months Reporting	Violent	Murder	Rape	Robbery		Aggrav. Assault		Property Burglary	Larceny	M/V Theft
				Total	W/Gun	Total	W/Gun			
2002	11	0	0	0	0	0	0	0	0	0
2003	12	0	0	0	0	0	0	2	0	2
2004	12	1	0	0	0	1	0	5	2	0
2005	12	0	0	0	0	0	0	0	0	0
2006	12	0	0	0	0	0	0	0	0	0



Notes on data: "Months Reporting" indicate the number of months of data received from this agency; "Violent" is the sum of the number of Murder, Rape, Total Robbery and Total Aggravated Assaults; "Property" is the sum of Burglary, Larceny, and Motor Vehicle Theft. If "NIBRS Reporting Agency?" is "Y", then more detailed crime and incident data is available from this agency.

SP Bristol-Framingham

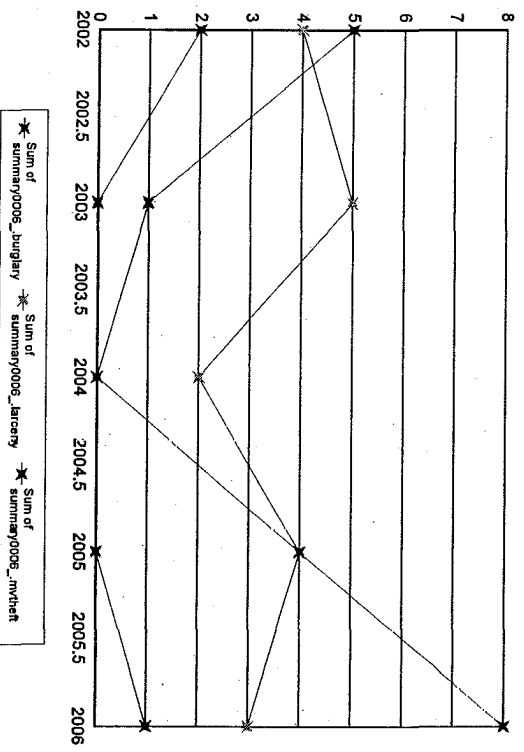
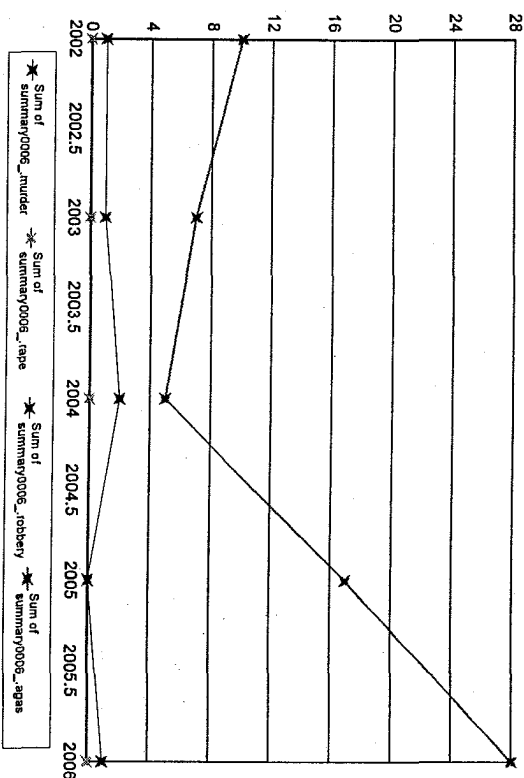
Months Reporting	Violent	Murder	Rape	Robbery Total W/Gun	% Gun	Aggrav. Assault Total W/Gun	% Gun	Property Burglary	Larceny	MVTheft
2002	12	0	0	0	0.00	0	0.00	0	0	0
2003	12	0	0	0	0.00	0	0.00	0	0	0
2004	12	2	0	0	0.00	2	0.00	0	0	0
2005	4	0	0	0	0.00	0	0.00	0	0	0
2006	12	3	0	0	0.00	3	0.00	2	0	0



Notes on data: "Months Reporting" indicate the number of months of data received from this agency; "Violent" is the sum of the number of Murder, Rape, Total Robbery and Total Aggravated Assaults; "Property" is the sum of Burglary, Larceny, and Motor Vehicle Theft. If "NIBRS Reporting Agency?" is "Y", then more detailed crime and incident data is available from this agency.

SP Bristol-Middleboro

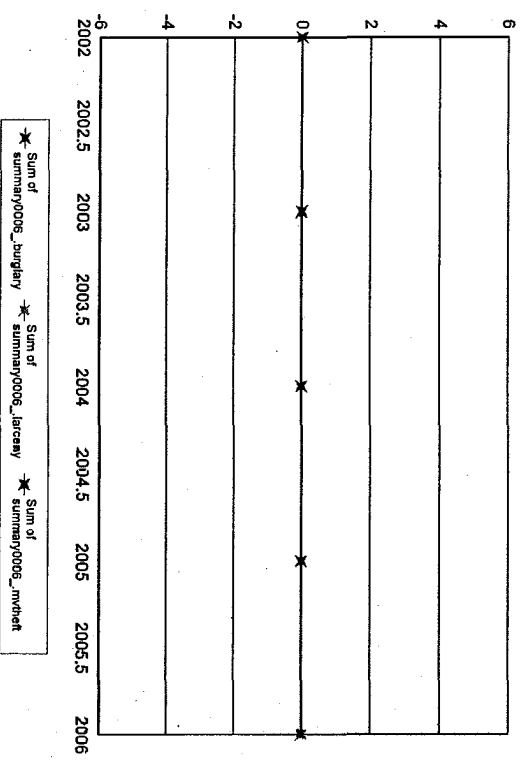

Months Reporting	Violent	Murder	Rape	Robbery	Total W/Gun	% Gun	Aggrav. Assault	Total W/Gun	% Gun	Property Burglary	Larceny	MV Theft
2002	12	11	0	1	0	0.00	10	0	0.00	11	4	5
2003	12	8	0	1	0	0.00	7	0	0.00	6	5	1
2004	12	7	0	2	1	50.00	5	0	0.00	2	2	0
2005	12	17	0	0	0	0.00	17	3	17.65	8	4	4
2006	12	29	0	1	1	1100.00	28	1	3.57	12	3	8



Notes on data: "Months Reporting" indicate the number of months of data received from this agency; "Violent" is the sum of the number of Murder, Rape, Total Robbery and Total Aggravated Assaults; "Property" is the sum of Burglary, Larceny, and Motor Vehicle Theft. If "NIBRS Reporting Agency?" is "Y", then more detailed crime and incident data is available from this agency.

SP Dukas-Middleboro

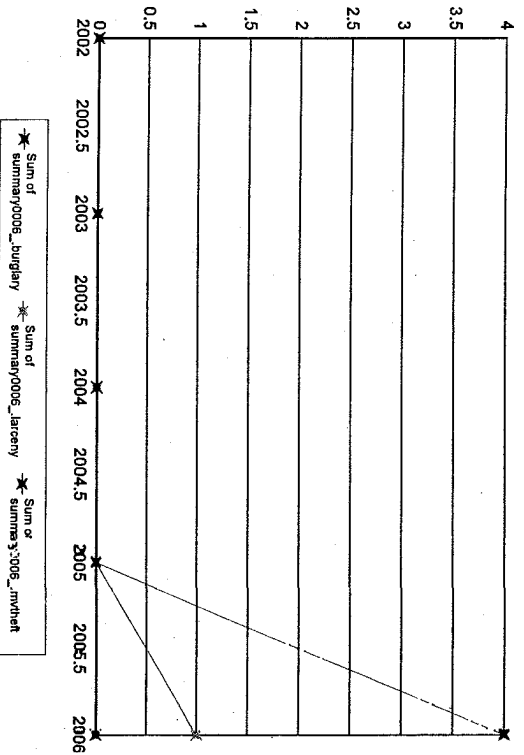
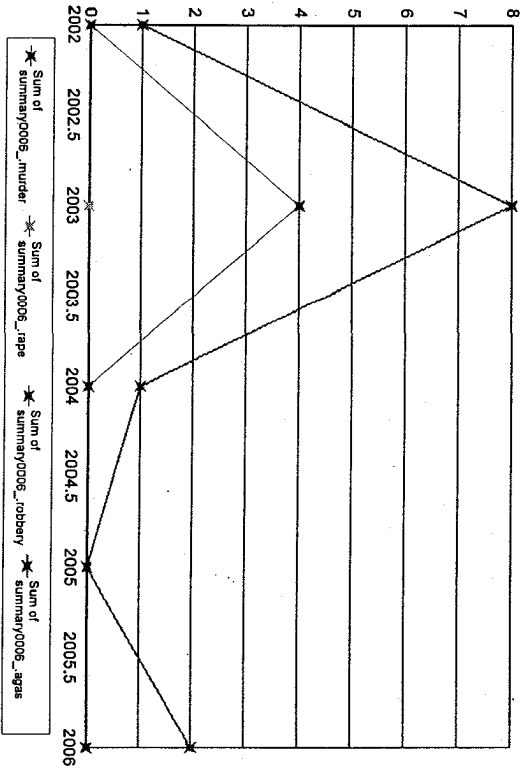
Months Reporting	Violent	Murder	Rape	Robbery	Total W/Gun	% Gun	Aggrav. Assault	% Gun	Property Burglary	Larceny	MV/Theft
2002	12	0	0	0	0	0.00	0	0.00	0	0	0
2003	12	0	0	0	0	0.00	0	0.00	0	0	0
2004	12	0	0	0	0	0.00	0	0.00	0	0	0
2005	12	0	0	0	0	0.00	0	0.00	0	0	0
2006	12	0	0	0	0	0.00	0	0.00	0	0	0



Notes on data: "Months Reporting" indicate the number of months of data received from this agency; "Violent" is the sum of the number of Murder, Rape, Total Robbery and Total Aggravated Assaults; "Property" is the sum of Burglary, Larceny, and Motor Vehicle Theft. If "NIBRS Reporting Agency?" is "Y", then more detailed crime and incident data is available from this agency.

SP Essex-Framingham

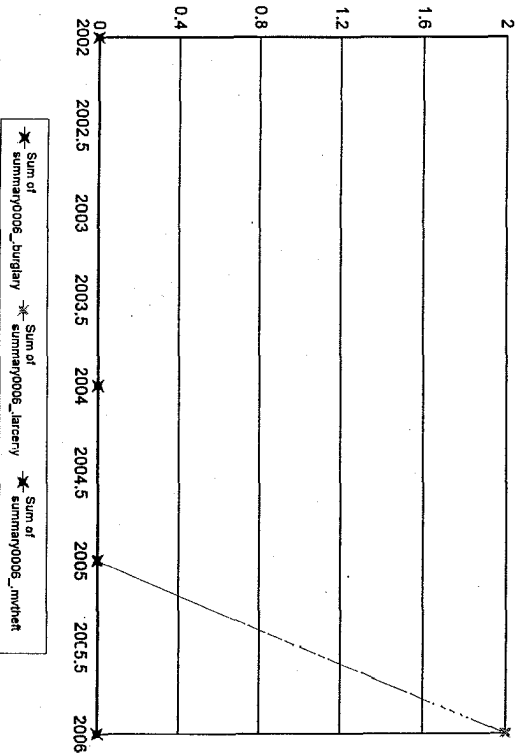
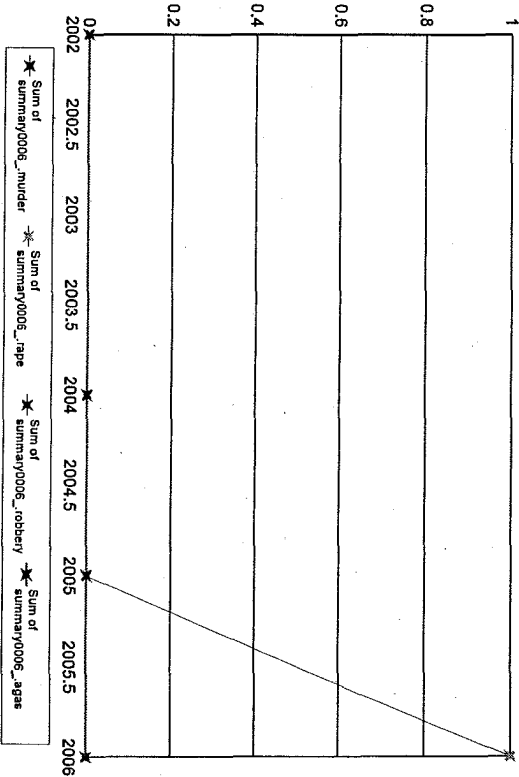
Months Reporting	Violent	Murder	Rape	Robbery Total W/Gun	% Gun	Aggrav. Assault Total W/Gun	% Gun	Property Burglary	Larceny	MV Theft
2002	12	1	0	0	0.00	1	0.00	0	0	0
2003	12	12	0	4	0.00	8	0.00	0	0	0
2004	12	1	0	0	0.00	1	0.00	0	0	0
2005	12	0	0	0	0.00	0	0.00	0	0	0
2006	12	2	0	0	0.00	2	0.00	5	1	4



Notes on data: "Months Reporting" indicate the number of months of data received from this agency; "Violent" is the sum of the number of Murder, Rape, Total Robbery and Total Aggravated Assaults; "Property" is the sum of Burglary, Larceny, and Motor Vehicle Theft. If "NIBRS Reporting Agency?" is "Y", then more detailed crime and incident data is available from this agency.

SP Franklin-Holden

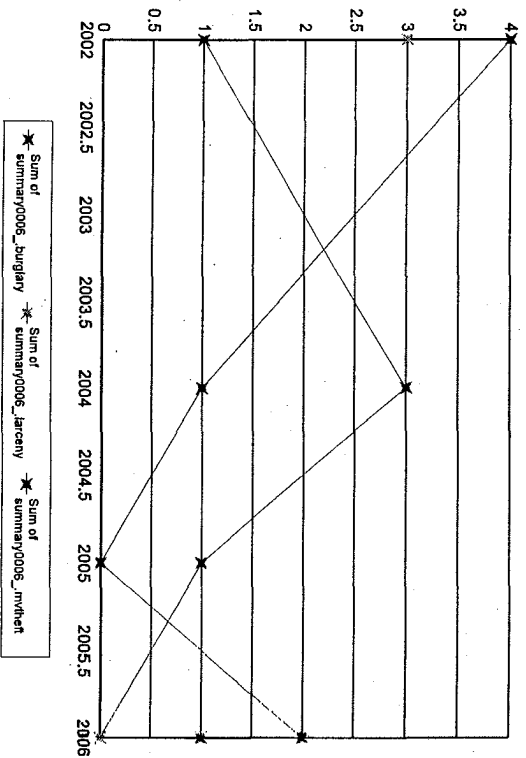
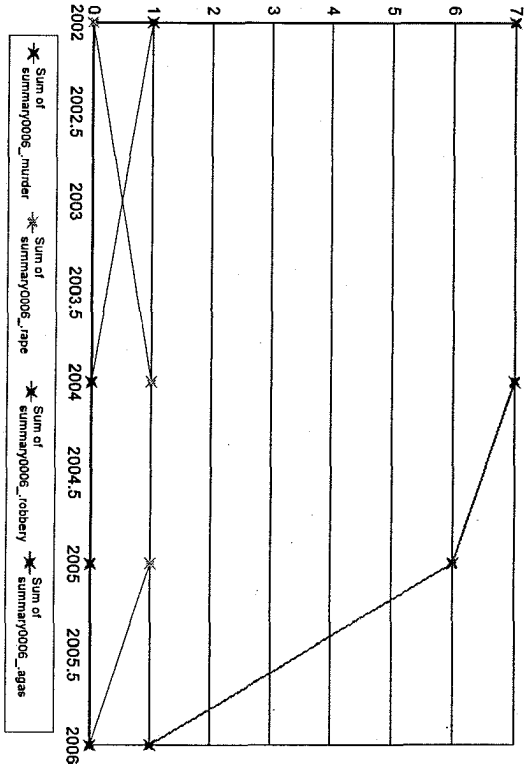
Months Reporting	Violent	Murder	Rape	Robbery		Aggrav. Assault		Property Burglary	Larceny	MV Theft
				Total	W/Gun	Total	W/Gun			
2002	12	0	0	0	0	0	0	0	0	0
2004	12	0	0	0	0	0	0	0	0	0
2005	12	0	0	0	0	0	0	0	0	0
2006	11	1	1	0	0	0	0	2	2	0



Notes on data: "Months Reporting" indicate the number of months of data received from this agency. "Violent" is the sum of the number of Murder, Rape, Total Robbery and Total Aggravated Assaults; "Property" is the sum of Burglary, Larceny, and Motor Vehicle Theft. "If "NIBRS Reporting Agency?" is "Y", then more detailed crime and incident data is available from this agency.

SP Franklin-Northampton

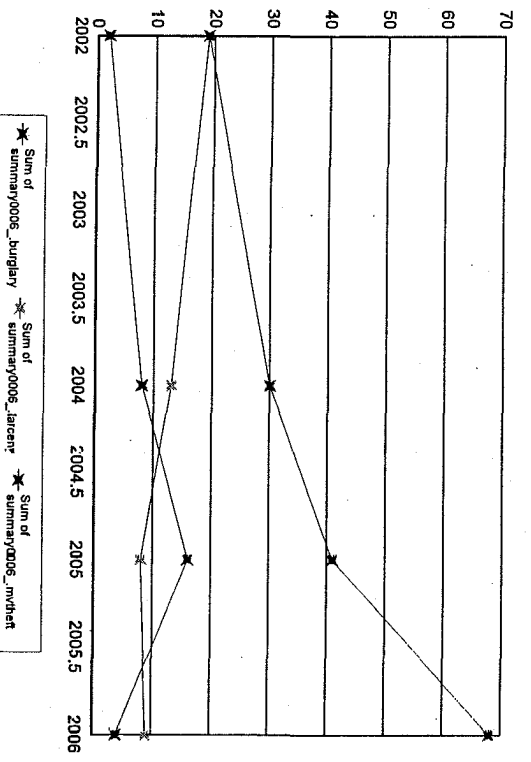
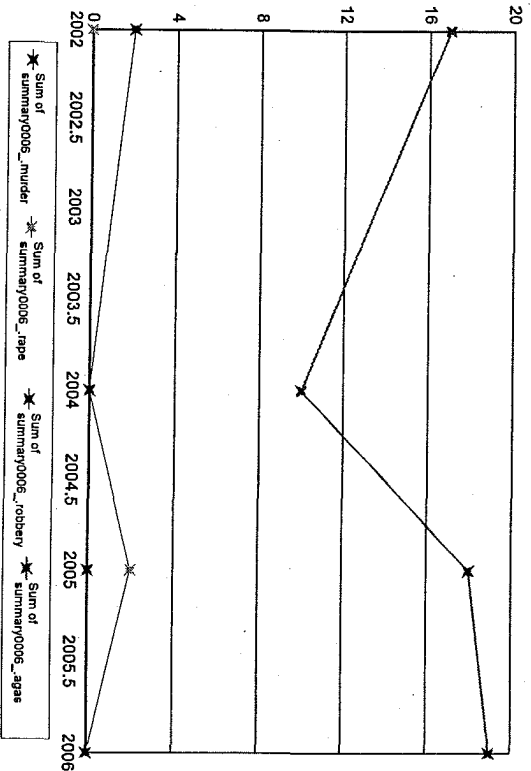
Months Reporting	Violent	Murder	Rape	Robbery		Aggrav. Assault		Property Burglary	Larceny	MVTheft
				Total	W/Gun	Total	W/Gun			
2002	11	8	0	1	1100.00	7	0 0.00	8	4	3
2004	12	8	0	0	0 0.00	7	0 0.00	7	1	3
2005	12	7	0	0	0 0.00	6	0 0.00	2	0	1
2006	12	1	0	0	0 0.00	1	0 0.00	3	2	0



Notes on data: "Months Reporting" indicate the number of months of data received from this agency; "Violent" is the sum of the number of Murder, Rape, Total obbery and Total Aggravated Assaults; "Property" is the sum of Burglary, Larceny, and Motor Vehicle Theft. If "NIBRS Reporting Agency?" is "Y", then more detailed crime and incident data is available from this agency.

SP Hampden-Northampton

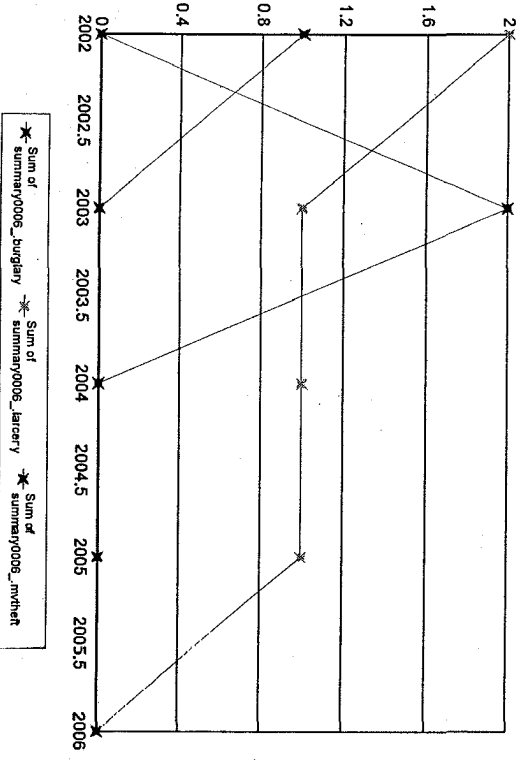
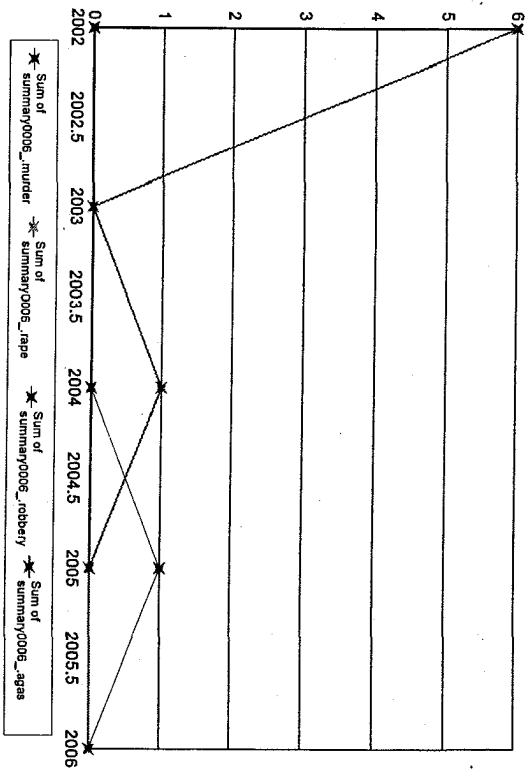
Months Reporting	Violent	Murder	Rape	Robbery		Aggrav. Assault		Property Burglary	Larceny	MV/Theft
				Total	W/Gun	Total	W/Gun			
2002	11	19	0	2	2100.00	17	0	40	19	19
2004	12	10	0	0	0.00	10	0	51	13	30
2005	12	20	0	0	0.00	18	1	65	8	41
2006	12	19	0	0	0.00	19	1	81	9	68



Notes on data: "Months Reporting" indicate the number of months of data received from this agency; "Violent" is the sum of the number of Murder, Rape, Total Robbery and Total Aggravated Assaults; "Property" is the sum of Burglary, Larceny, and Motor Vehicle Theft. If "NIBRS Reporting Agency?" is "Y", then more detailed crime and incident data is available from this agency.

SP Hampden-Weston

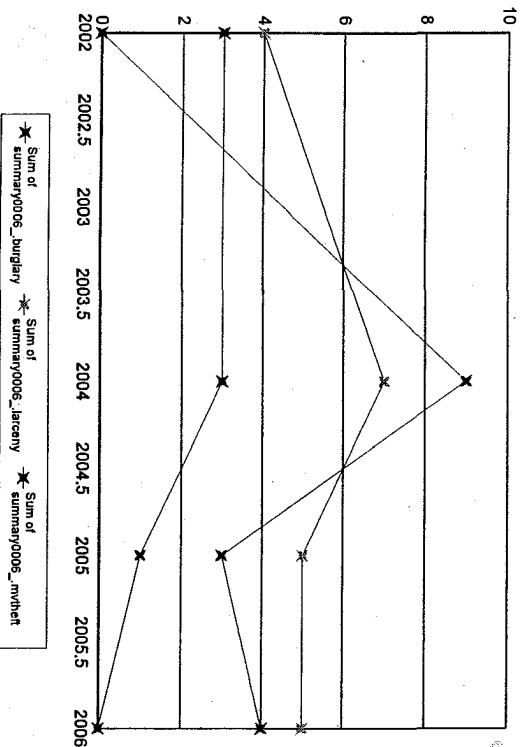
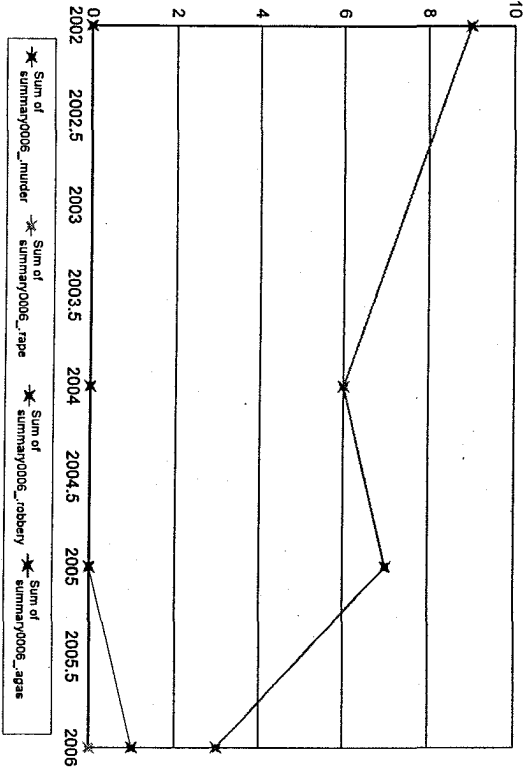
Months Reporting	Violent	Murder	Rape	Robbery		Aggrav. Assault		Property Burglary	Larceny	MV/Theft
				Total	W/Gun	Total	W/Gun			
2002	6	0	0	0	0	6	0	3	1	2
2003	0	0	0	0	0	0	0	3	1	2
2004	1	0	0	0	0	1	0	1	1	0
2005	1	0	0	1	0	0	0	1	1	0
2006	0	0	0	0	0	0	0	0	0	0



Notes on data: "Months Reporting" indicate the number of months of data received from this agency; "Violent" is the sum of the number of Murder, Rape, Total Robbery and Total Aggravated Assaults; "Property" is the sum of Burglary, Larceny, and Motor Vehicle Theft. If "NIBRS Reporting Agency?" is "Y", then more detailed crime and incident data is available from this agency.

SP Hampshire-Northampton

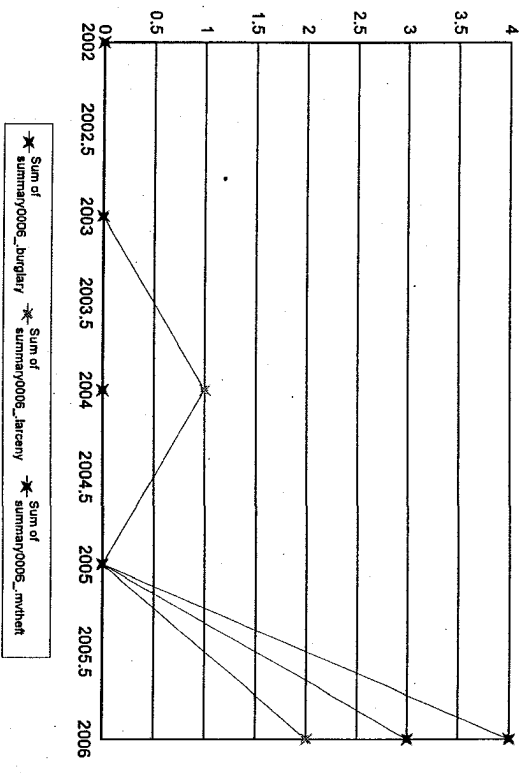
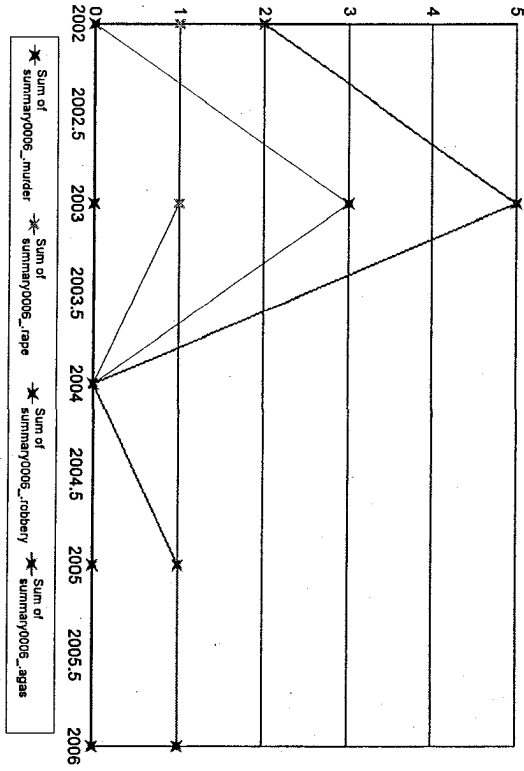
Months Reporting	Violent	Murder	Rape	Robbery		Aggrav. Assault		Property	Burglary	Larceny	MVTheft			
				Total	W/Gun	Total	W/Gun					%	%	
2002	11	9	0	0	0	0.00	9	1	11	11	7	0	4	3
2004	12	6	0	0	0	0.00	6	0	0.00	19	9	9	7	3
2005	12	7	0	0	0	0.00	7	0	0.00	9	3	9	5	1
2006	12	4	0	1	1	100.00	3	0	0.00	9	4	9	5	0



Notes on data: "Months Reporting" indicate the number of months of data received from this agency; "Violent" is the sum of the number of Murder, Rape, Total Robbery and Total Aggravated Assaults; "Property" is the sum of Burglary, Larceny, and Motor Vehicle Theft. If "NIBRS Reporting Agency?" is "Y", then more detailed crime and incident data is available from this agency.

SP Middlesex-Framingham

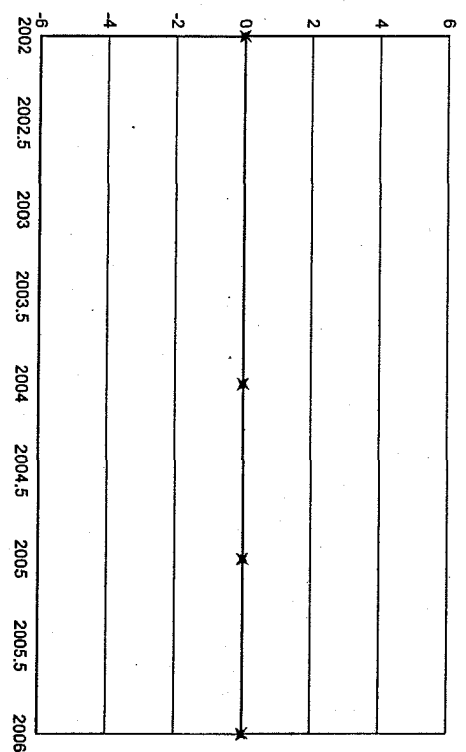
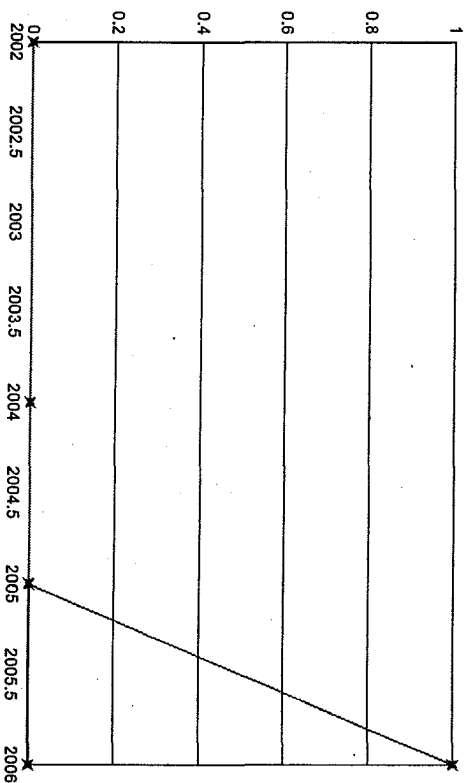
Months Reporting	Violent	Murder	Rape	Robbery	Total W/Gun	% Gun	Aggrav. Assault	Total W/Gun	% Gun	Property	Burglary	Larceny	MVTheft
2002	12	3	0	0	0	0.00	2	0	0.00	0	0	0	0
2003	12	9	0	3	0	0.00	5	0	0.00	0	0	0	0
2004	12	0	0	0	0	0.00	0	0	0.00	2	1	1	0
2005	11	1	0	0	0	0.00	1	0	0.00	0	0	0	0
2006	12	1	0	0	0	0.00	1	0	0.00	9	4	2	3



Notes on data: "Months Reporting" indicate the number of months of data received from this agency; "Violent" is the sum of the number of Murder, Rape, Total Robbery and Total Aggravated Assaults; "Property" is the sum of Burglary, Larceny, and Motor Vehicle Theft. If "NIBRS Reporting Agency?" is "Y", then more detailed crime and incident data is available from this agency.

SP Middlesex-Holden

Months Reporting	Violent	Murder	Rape	Robbery Total W/Gun	% Gun	Aggrav. Assault Total W/Gun	% Gun	Property Burglary	Larceny	MVTheft
2002 12	0	0	0	0	0.00	0	0.00	0	0	0
2004 12	0	0	0	0	0.00	0	0.00	0	0	0
2005 11	0	0	0	0	0.00	0	0.00	0	0	0
2006 12	1	0	0	0	0.00	1	0.00	0	0	0



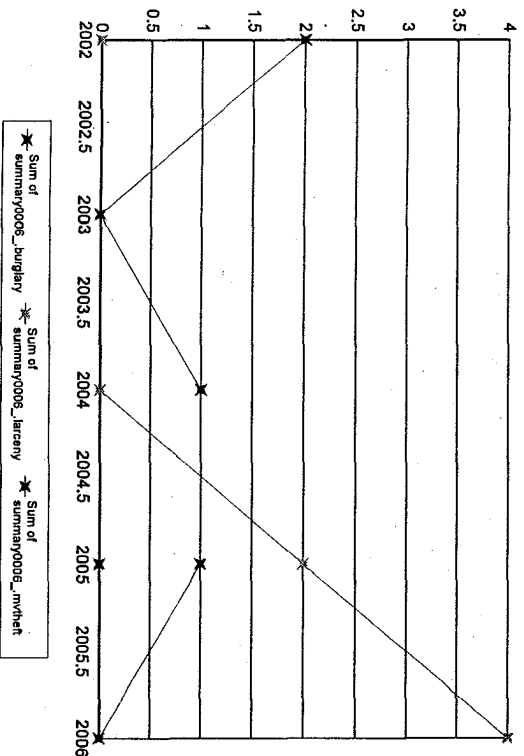
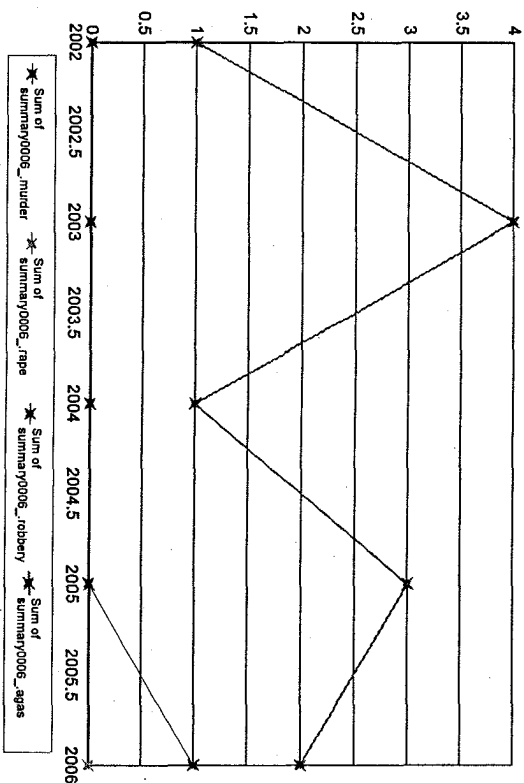
* Sum of summary0005_murder * Sum of summary0006_rape * Sum of summary0005_robbery * Sum of summary0006_agave

* Sum of summary0006_burglary * Sum of summary0006_larceny * Sum of summary0006_mvtheft

Notes on data: "Months Reporting" indicate the number of months of data received from this agency; "Violent" is the sum of the number of Murder, Rape, Total Robbery and Total Aggravated Assaults; "Property" is the sum of Burglary, Larceny, and Motor Vehicle Theft. If "NIBRS Reporting Agency?" is "Y", then more detailed crime and incident data is available from this agency.

SP Middlesex-Weston

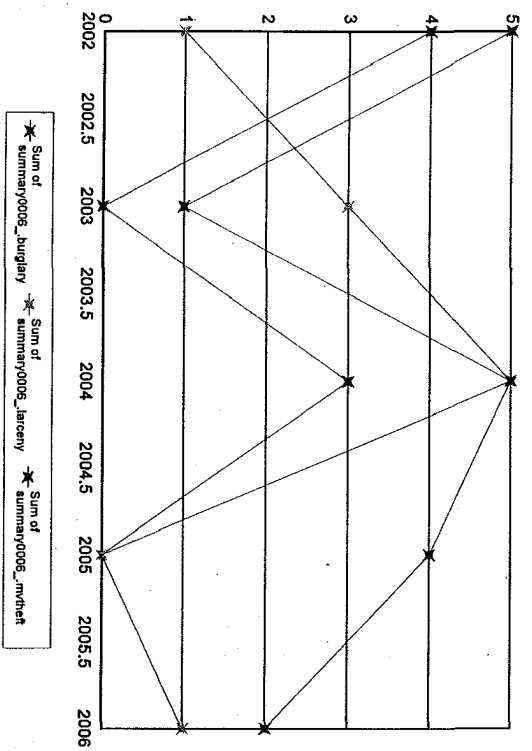
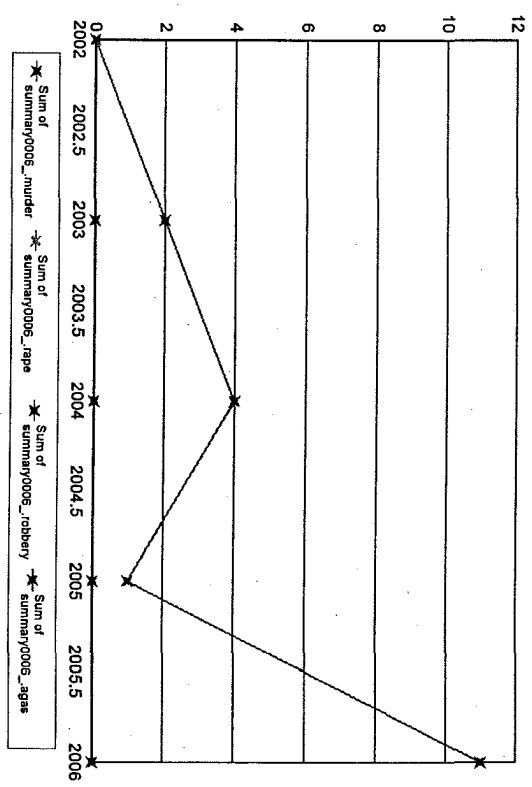
Months Reporting	Violent	Murder	Rape	Robbery	Total W/Gun	% Gun	Aggrav. Assault	Total W/Gun	% Gun	Property	Burglary	Larceny	MV/Theft
2002	12	1	0	0	0	0.00	1	0	0.00	2	0	0	2
2003	12	4	0	0	0	0.00	4	0	0.00	0	0	0	0
2004	12	1	0	0	0	0.00	1	0	0.00	1	0	0	1
2005	12	3	0	0	0	0.00	3	0	0.00	3	0	2	1
2006	12	3	0	0	1	1100.00	2	0	0.00	4	0	4	0



Notes on data: "Months Reporting" indicate the number of months of data received from this agency; "Violent" is the sum of the number of Murder, Rape, Total Robbery and Total Aggravated Assaults; "Property" is the sum of Burglary, Larceny, and Motor Vehicle Theft. If "NIBRS Reporting Agency?" is "Y", then more detailed crime and incident data is available from this agency.

SP Norfolk-Framingham

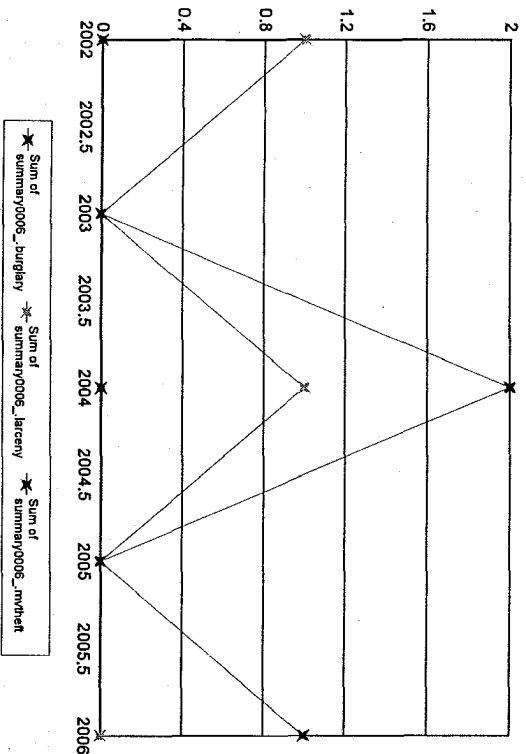
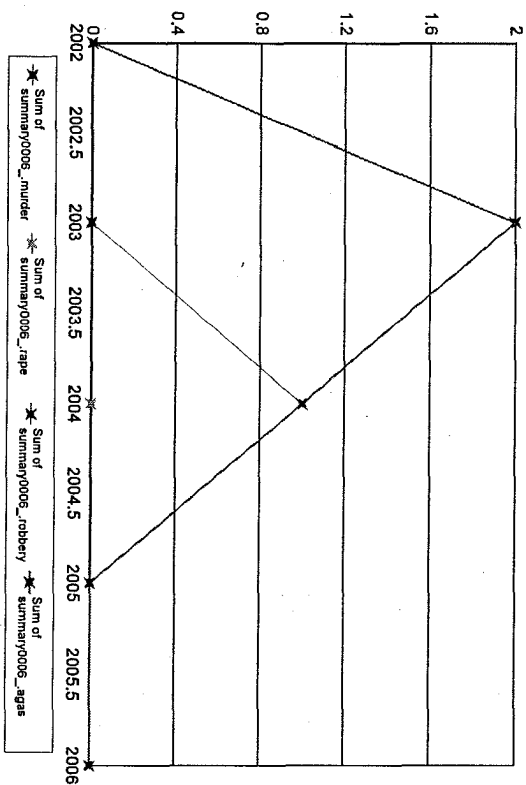
Months Reporting	Violent	Murder	Rape	Robbery		Aggrav. Assault		Property	Burglary	Larceny	MVTTheft
				Total	W/Gun	Total	W/Gun				
2002	12	0	0	0	0.00	0	0.00	10	4	1	5
2003	12	2	0	0	0.00	2	2100.00	4	0	3	1
2004	12	4	0	0	0.00	4	0.00	13	3	5	5
2005	4	1	0	0	0.00	1	0.00	4	0	0	4
2006	12	11	0	0	0.00	11	9.09	4	1	1	2



Notes on data: "Months Reporting" indicate the number of months of data received from this agency. "Violent" is the sum of the number of Murder, Rape, Total Robbery and Total Aggravated Assaults; "Property" is the sum of Burglary, Larceny, and Motor Vehicle Theft. If "NIBRS Reporting Agency?" is "Y", then more detailed crime and incident data is available from this agency.

SP Norfolk-Middleboro

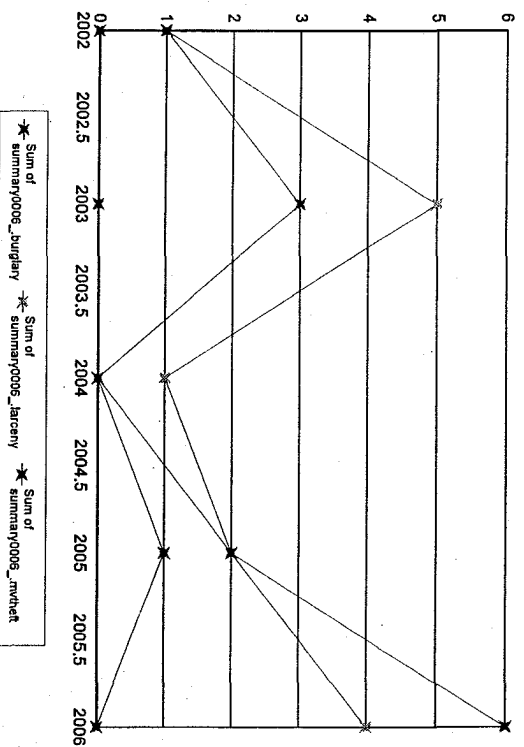
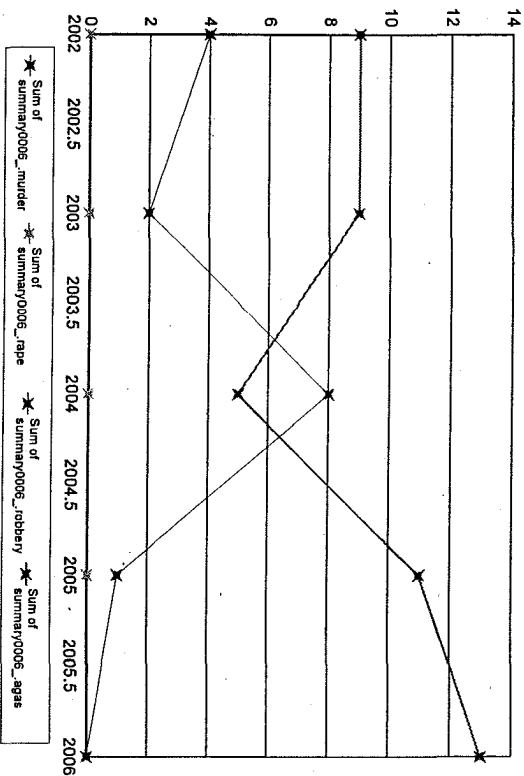
Months Reporting	Violent	Murder	Rape	Robbery		Aggrav. Assault		Property	Burglary	Larceny	MVTheft
				Total	W/Gun	Total	W/Gun				
2002	12	0	0	0	0	0	0	1	0	1	0
2003	12	2	0	0	0	2	0	0	0	0	0
2004	12	2	0	1	0	1	0	3	0	1	2
2005	12	0	0	0	0	0	0	0	0	0	0
2006	12	0	0	0	0	0	0	2	1	0	1



Notes on data: "Months Reporting" indicate the number of months of data received from this agency; "Violent" is the sum of the number of Murder, Rape, Total Robbery and Total Aggravated Assaults; "Property" is the sum of Burglary, Larceny, and Motor Vehicle Theft. If "NIBRS Reporting Agency?" is "Y", then more detailed crime and incident data is available from this agency.

SP Plymouth-Middleboro

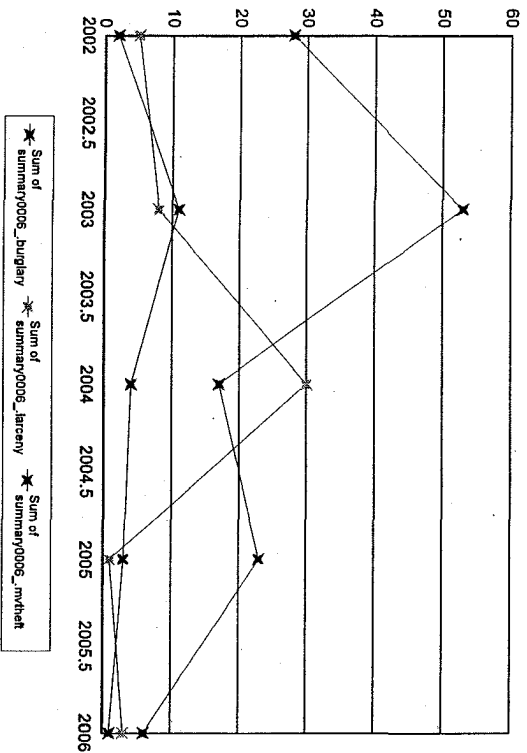
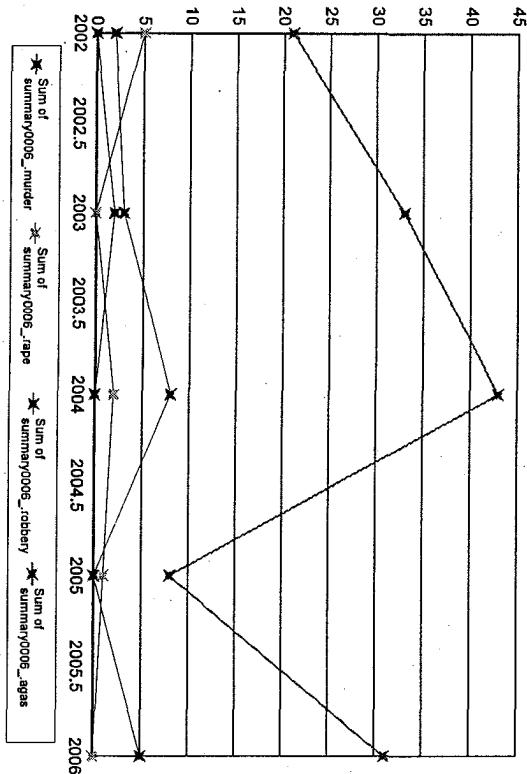
Months Reporting	Violent	Murder	Rape	Robbery Total	W/Gun %	Aggrav. Assault Total	W/Gun %	Property	Burglary	Larceny	MVTheft
2002	13	0	0	4	1 25.00	9	1 11.11	2	0	1	1
2003	11	0	0	2	1 50.00	9	0 0.00	8	0	5	3
2004	13	0	0	8	2 25.00	5	0 0.00	1	0	1	0
2005	12	0	0	1	1 100.00	11	0 0.00	5	1	2	2
2006	13	0	0	0	0 0.00	13	0 0.00	10	0	4	6



Notes on data: "Months Reporting" indicate the number of months of data received from this agency; "Violent" is the sum of the number of Murder, Rape, Total Robbery and Total Aggravated Assaults; "Property" is the sum of Burglary, Larceny, and Motor Vehicle Theft. If "NIBRS Reporting Agency?" is "Y", then more detailed crime and incident data is available from this agency.

SP Suffolk-Framingham



Months Reporting	Violent	Murder	Rape	Robbery		Aggrav. Assault		Property	Larceny	M/Theft
				Total	W/Gun	Total	W/Gun			
2002	12	28	0	2	0	21	0	35	5	28
2003	12	38	2	3	1	33	0	72	8	53
2004	12	53	0	8	1	43	1	51	4	17
2005	4	9	0	0	0	8	1	27	1	23
2006	12	36	0	5	4	31	7	10	3	6



Notes on data: "Months Reporting" indicate the number of months of data received from this agency; "Violent" is the sum of the number of Murder, Rape, Total Robbery and Total Aggravated Assaults; "Property" is the sum of Burglary, Larceny, and Motor Vehicle Theft. If "NIBRS Reporting Agency?" is "Y", then more detailed crime and incident data is available from this agency.

SP Suffolk-Logan Airport



Months Reporting	Violent	Murder	Rape	Robbery	Total W/Gun	% Gun	Aggrav. Assault	Total W/Gun	% Gun	Property	Burglary	Larceny	MVTheft
2002	9	1	0	1	0	0.00	0	0	0.00	13	0	13	0



Notes on data: "Months Reporting" indicate the number of months of data received from this agency; "Violent" is the sum of the number of Murder, Rape, Total Robbery and Total Aggravated Assaults; "Property" is the sum of Burglary, Larceny, and Motor Vehicle Theft. If "NIBRS Reporting Agency?" is "Y", then more detailed crime and incident data is available from this agency.

SP Suffolk-Weston

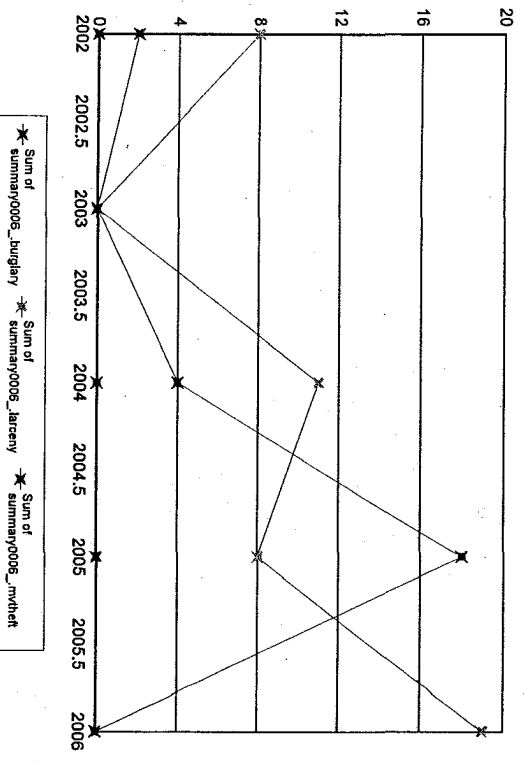
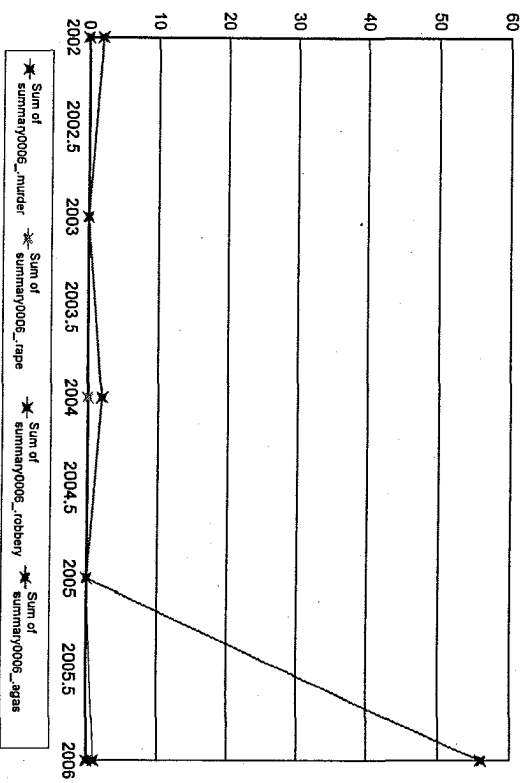
Months Reporting	Violent	Murder	Rape	Robbery	Total W/Gun	% Gun	Aggrav. Assault	% Gun	Property	Burglary	Larceny	MVTheft
2002	12	3	0	0	0	0.00	3	1 33.33		0	0	0
2003	12	0	0	0	0	0.00	0	0 0.00		0	0	0
2004	12	0	0	0	0	0.00	0	0 0.00		0	0	0
2005	12	0	0	0	0	0.00	0	0 0.00		0	0	0
2006	12	0	0	0	0	0.00	0	0 0.00		0	0	0



Notes on data: "Months Reporting" indicate the number of months of data received from this agency; "Violent" is the sum of the number of Murder, Rape, Total Robbery and Total Aggravated Assaults; "Property" is the sum of Burglary, Larceny, and Motor Vehicle Theft. If "NIBRS Reporting Agency?" is "Y", then more detailed crime and incident data is available from this agency.

SP Worcester-Holden

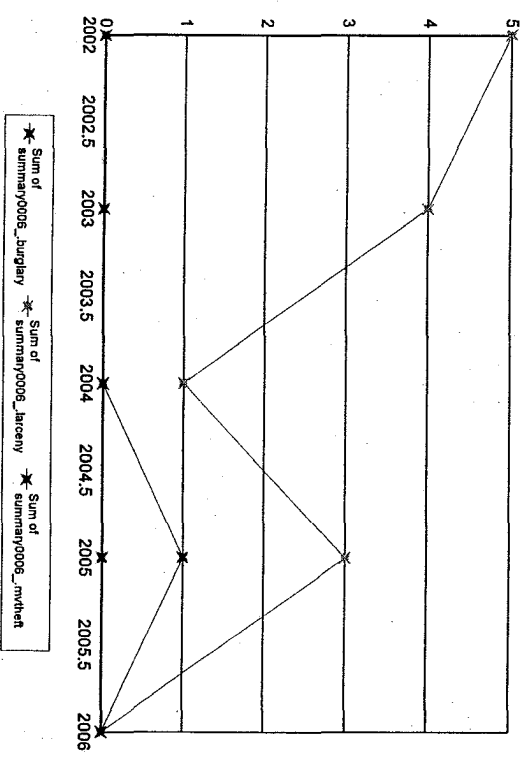
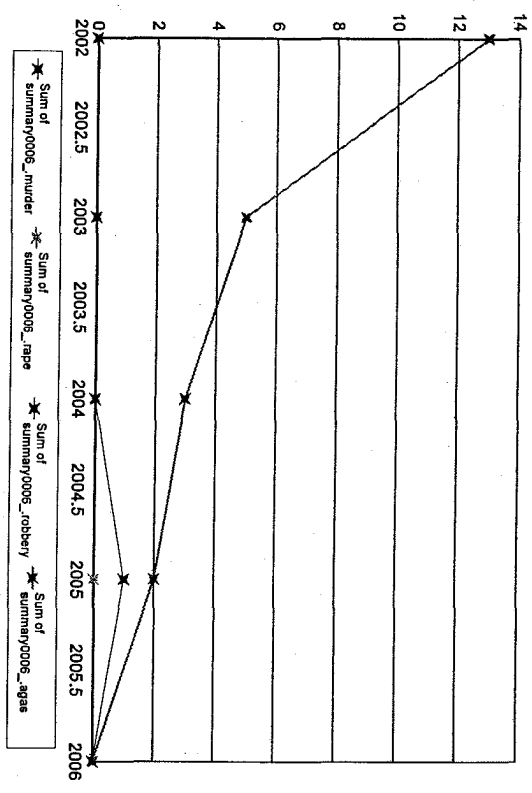
Months Reporting	Violent	Murder	Rape	Robbery	Total W/Gun	% Gun	Aggrav. Assault	Total W/Gun	% Gun	Property	Burglary	Larceny	MV/Theft
2002	11	2	0	0	0	0.00	2	0	0.00	10	0	8	2
2003	1	0	0	0	0	0.00	0	0	0.00	0	0	0	0
2004	12	4	0	0	2	0.00	2	0	0.00	15	0	11	4
2005	12	0	0	0	0	0.00	0	0	0.00	26	0	8	18
2006	11	58	0	1	1	0.00	56	2	3.57	19	0	19	0



Notes on data: "Months Reporting" indicate the number of months of data received from this agency; "Violent" is the sum of the number of Murder, Rape, Total obbery and Total Aggravated Assaults; "Property" is the sum of Burglary, Larceny, and Motor Vehicle Theft. " If "NIBRS Reporting Agency?" is "Y", then more detailed crime and incident data is available from this agency.

SP Worcester-Weston

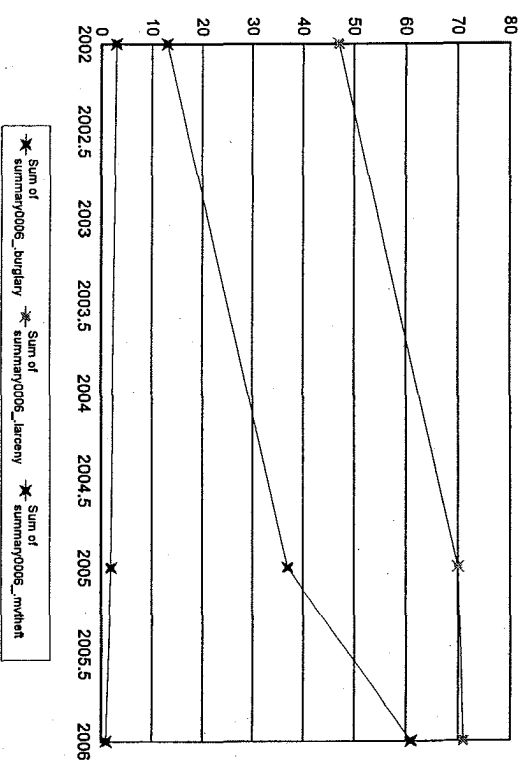
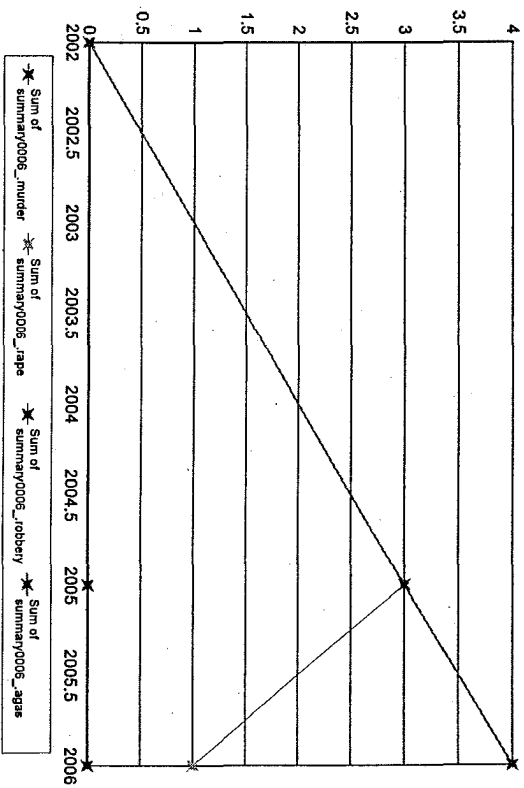
Months Reporting	Violent	Murder	Rape	Robbery	Total W/Gun	% Gun	Aggrav. Assault	Total W/Gun	% Gun	Property	Burglary	Larceny	MV/Theft
2002	12	13	0	0	0	0.00	13	0	0.00	5	0	5	0
2003	12	5	0	0	0	0.00	5	0	0.00	4	0	4	0
2004	12	3	0	0	0	0.00	3	0	0.00	1	0	1	0
2005	12	3	0	0	1	1100.00	2	0	0.00	4	0	3	1
2006	12	0	0	0	0	0.00	0	0	0.00	0	0	0	0



Notes on data: "Months Reporting" indicate the number of months of data received from this agency; "Violent" is the sum of the number of Murder, Rape, Total obbery and Total Aggravated Assaults; "Property" is the sum of Burglary, Larceny, and Motor Vehicle Theft. " If "NIBRS Reporting Agency?" is "Y", then more detailed crime and incident data is available from this agency.

Salem SC

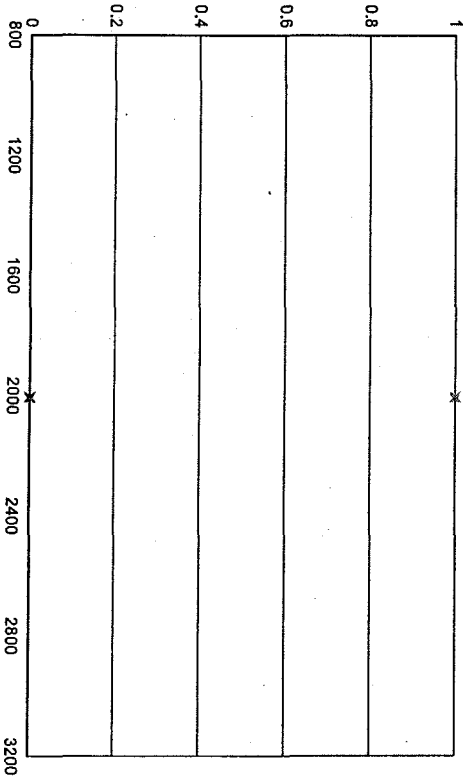
Months Reporting	Violent	Murder	Rape	Robbery	Total W/Gun	% Gun	Aggrav. Assault	% Gun	Property	Burglary	Larceny	MVTheft
2002	8	0	0	0	0	0.00	0	0.00	63	13	47	3
2005	12	6	0	0	0	0.00	3	0.00	109	37	70	2
2006	12	5	0	0	0	0.00	4	0.00	133	61	71	1



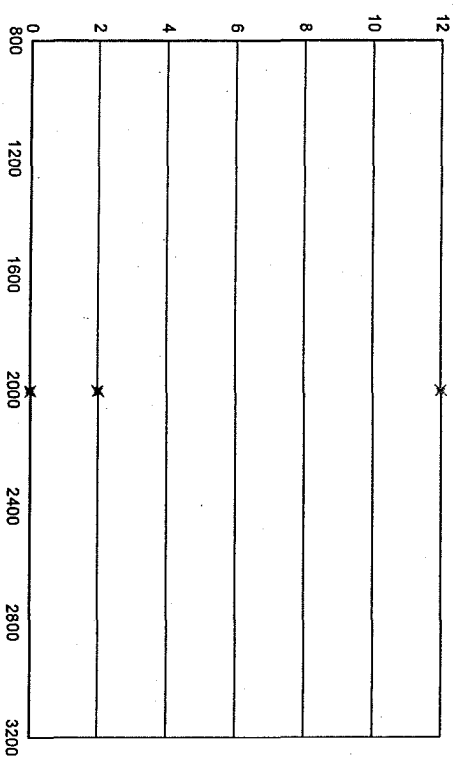
Notes on data: "Months Reporting" indicate the number of months of data received from this agency; "Violent" is the sum of the number of Murder, Rape, Total Robbery and Total Aggravated Assaults; "Property" is the sum of Burglary, Larceny, and Motor Vehicle Theft. If "NIBRS Reporting Agency?" is "Y", then more detailed crime and incident data is available from this agency.

Smith College

Months Reporting	Violent	Murder	Rape	Robbery	Total W/Gun	% Gun	Aggrav. Assault	Total W/Gun	% Gun	Property	Burglary	Larceny	MV/Theft
2006	3	1	0	1	0	0.00	0	0	0.00	14	2	12	0



* Sum of summary0006_murder * Sum of summary0006_rape * Sum of summary0006_robbery * Sum of summary0006_agas

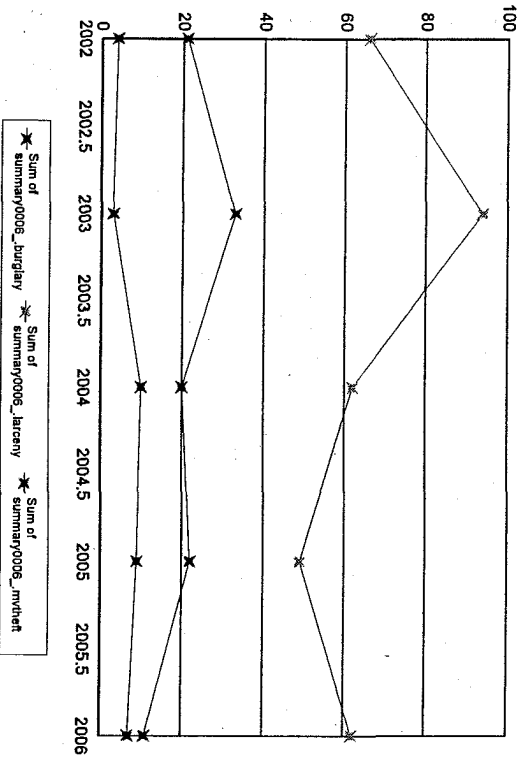



* Sum of summary0006_burglary * Sum of summary0006_larceny * Sum of summary0006_mvtheft

Notes on data: "Months Reporting" indicate the number of months of data received from this agency; "Violent" is the sum of the number of Murder, Rape, Total Robbery and Total Aggravated Assaults; "Property" is the sum of Burglary, Larceny, and Motor Vehicle Theft. If "NIBRS Reporting Agency?" is "Y", then more detailed crime and incident data is available from this agency.

Springfield College

Months Reporting	Violent	Murder	Rape	Robbery	Total W/Gun	% Gun	Aggrav. Assault	% Gun	Property	Burglary	Larceny	MVTheft	
2002	12	10	0	3	0	0.00	7	0	0.00	91	21	66	4
2003	12	15	0	2	0	0.00	13	1	7.69	130	33	94	3
2004	12	18	0	1	0	0.00	15	1	6.67	92	20	62	10
2005	12	12	0	1	0	0.00	6	1	16.67	80	22	49	9
2006	12	13	0	5	0	0.00	7	2	28.57	80	11	62	7

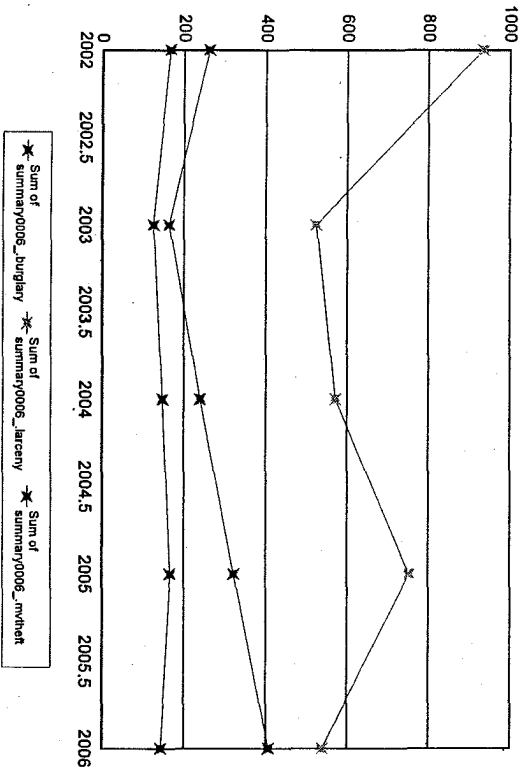
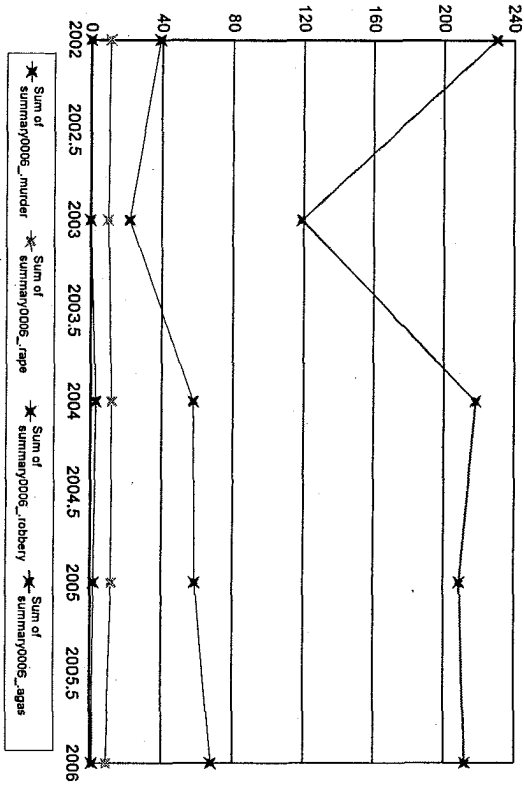


Notes on data: "Months Reporting" indicate the number of months of data received from this agency. "Violent" is the sum of the number of Murder, Rape, Total Robbery and Total Aggravated Assaults; "Property" is the sum of Burglary, Larceny, and Motor Vehicle Theft. "If "NIBRS Reporting Agency?" is "Y", then more detailed crime and incident data is available from this agency.

Notes on data: "Months Reporting" indicate the number of months of data received from this agency. "Violent" is the sum of the number of Murder, Rape, Total robbery and Total Aggravated Assaults; "Property" is the sum of Burglary, Larceny, and Motor Vehicle Theft. If "NIBRS Reporting Agency?" is "Y", then more detailed crime and incident data is available from this agency.

Taunton

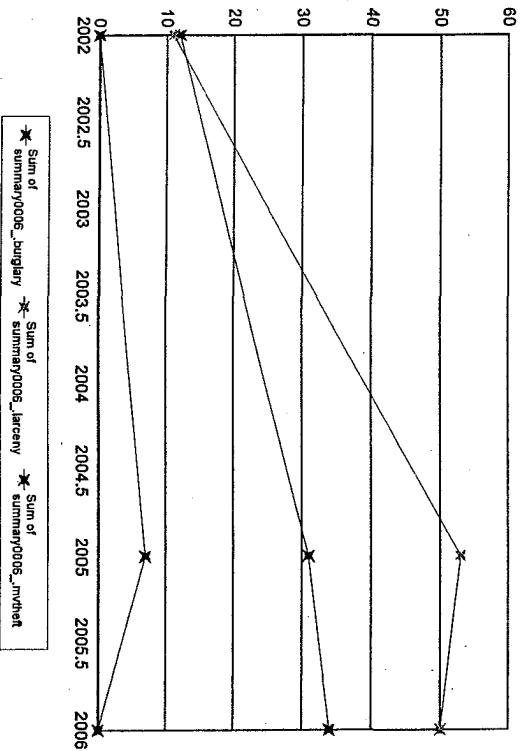
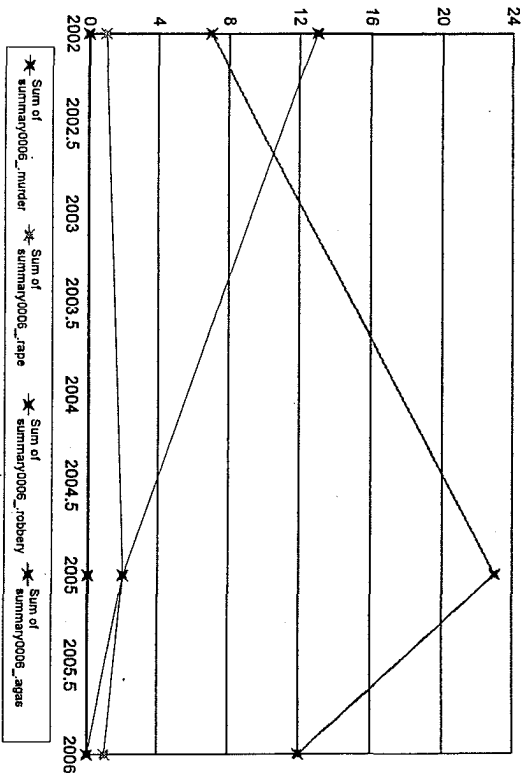
Months Reporting	Violent	Murder	Rape	Robbery	Total W/Gun	% Gun	Aggrav Assault	Total W/Gun	% Gun	Property Burglary	Larceny	MVTheft	
2002	12	280	0	11	39	11	28.21	230	15	6.52	1,361	261	934
2003	7	151	0	10	22	5	22.73	119	6	5.04	814	164	524
2004	12	291	3	12	58	27	46.55	218	24	11.01	959	240	571
2005	12	282	2	12	59	21	35.59	209	28	13.40	1,243	322	754
2006	12	290	1	9	68	30	44.12	212	18	8.49	1,090	407	539



Notes on data: "Months Reporting" indicate the number of months of data received from this agency. "Violent" is the sum of the number of Murder, Rape, Total Robbery and Total Aggravated Assaults; "Property" is the sum of Burglary, Larceny, and Motor Vehicle Theft. If "NIBRS Reporting Agency?" is "Y", then more detailed crime and incident data is available from this agency.

Oak Bluffs

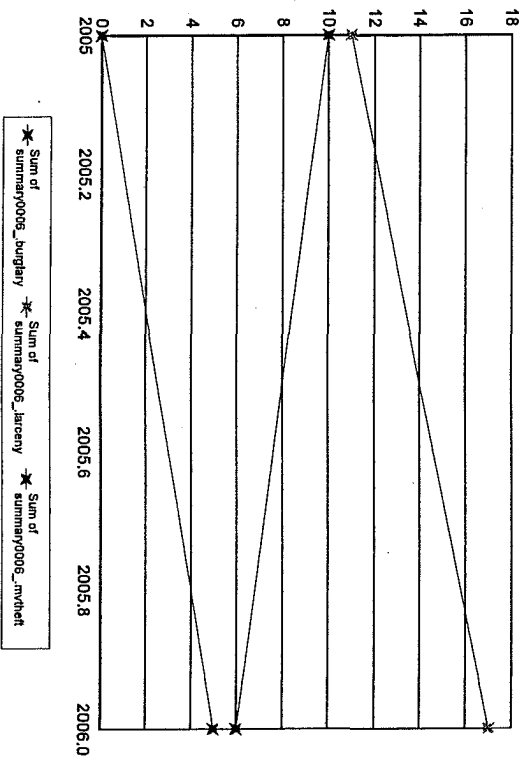

Months Reporting	Violent	Murder	Rape	Robbery		Aggrav. Assault		Property Burglary	Larceny	MV Theft
				Total	W/Gun	Total	W/Gun			
2002	3	21	0	13	0	7	0	23	11	0
2005	12	27	0	2	0	23	0	91	53	7
2006	12	13	0	0	0.00	12	1	84	34	50
							8.33			0



Notes on data: "Months Reporting" indicate the number of months of data received from this agency; "Violent" is the sum of the number of Murder, Rape, Total Robbery and Total Aggravated Assaults; "Property" is the sum of Burglary, Larceny, and Motor Vehicle Theft. If "NIBRS Reporting Agency?" is "Y", then more detailed crime and incident data is available from this agency.

Oakham

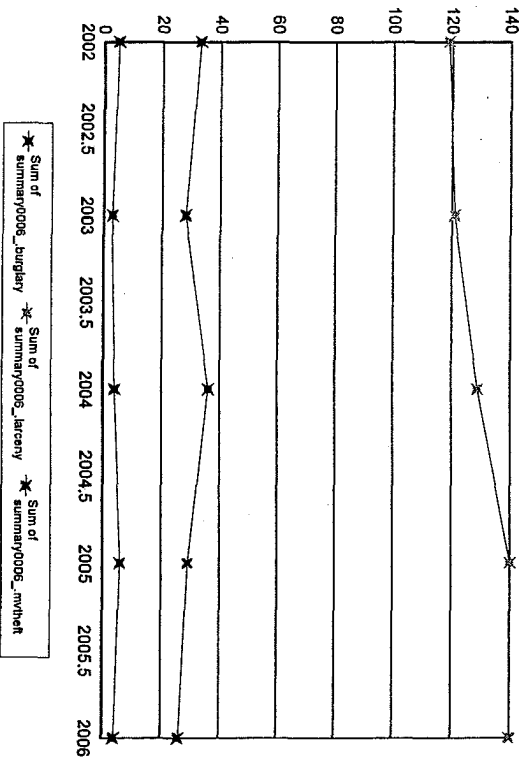
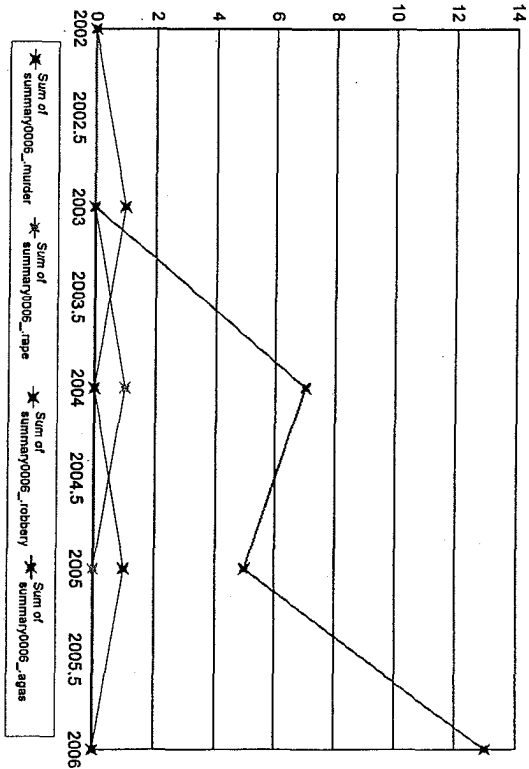
Months Reporting	Violent	Murder	Rape	Robbery Total W/Gun	% Gun	Aggrav. Assault Total W/Gun	% Gun	Property Burglary	Larceny	MVTheft
2005	11	8	0	0	0.00	7	14.29	21	11	0
2006	12	3	0	0	0.00	3	0.00	28	17	5



Notes on data: "Months Reporting" indicate the number of months of data received from this agency; "Violent" is the sum of the number of Murder, Rape, Total obbery and Total Aggravated Assaults; "Property" is the sum of Burglary, Larceny, and Motor Vehicle Theft; "Y" is "Y", then more detailed crime and incident data is available from this agency.

Orleans

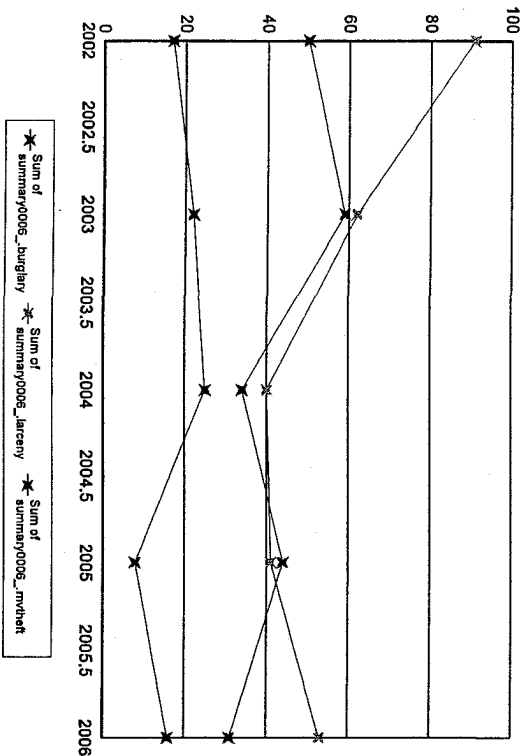
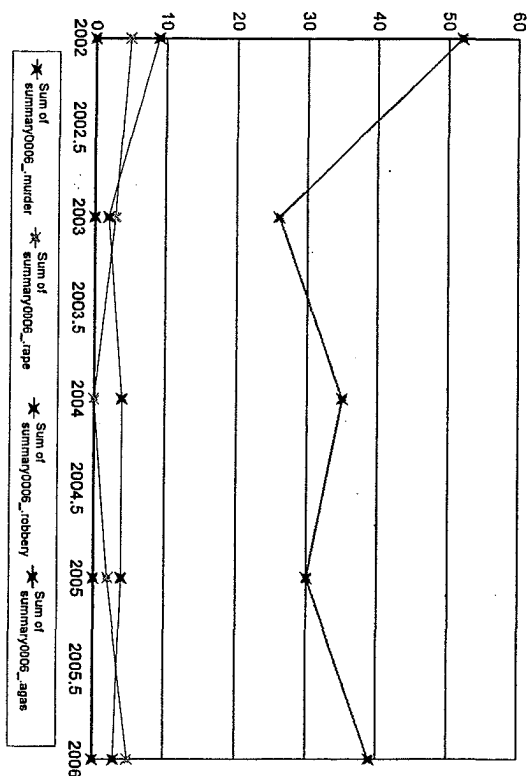
Months Reporting	Violent	Murder	Rape	Robbery	Total W/Gun	% Gun	Aggrav. Assault	Total W/Gun	% Gun	Property Burglary	Larceny	MVTheft
2002	0	0	0	0	0	0.00	0	0	0.00	157	119	5
2003	1	0	0	1	1100.00	0.00	0	0	0.00	152	121	3
2004	8	0	1	0	0	0.00	7	0	0.00	169	129	4
2005	6	0	0	1	1100.00	0.00	5	0	0.00	175	140	6
2006	13	0	0	0	0	0.00	13	0	0.00	170	140	4



Notes on data: "Months Reporting" indicate the number of months of data received from this agency; "Violent" is the sum of the number of Murder, Rape, Total Robbery and Total Aggravated Assaults; "Property" is the sum of Burglary, Larceny, and Motor Vehicle Theft. If "NIBRS Reporting Agency?" is "Y", then more detailed crime and incident data is available from this agency.

Oxford

Months Reporting	Violent	Murder	Rape	Robbery Total W/Gun	% Gun	Aggrav. Assault Total W/Gun	% Gun	Property Burglary	Larceny	MV/Theft
2002	66	0	5	9	1 11.11	52	0 0.00	158	50	91
2003	31	0	3	2	0 0.00	26	1 3.85	143	59	62
2004	39	0	0	4	2 50.00	35	1 2.86	99	34	40
2005	36	0	2	4	2 50.00	30	2 6.67	93	44	41
2006	47	0	5	3	1 33.33	39	2 5.13	100	31	53

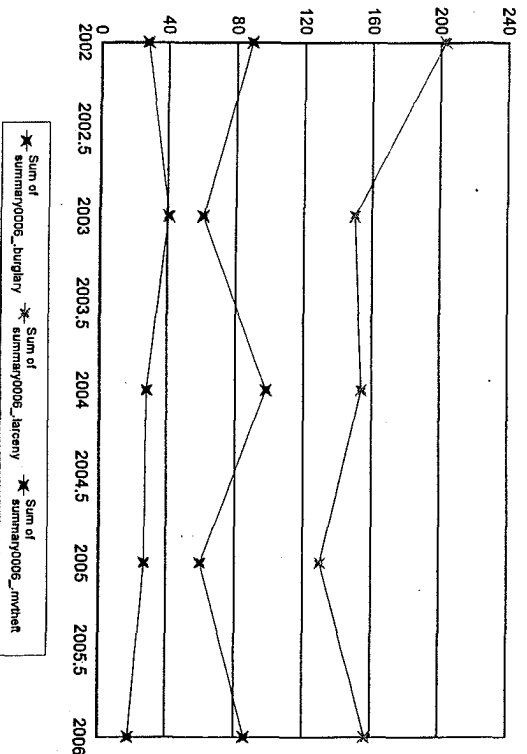
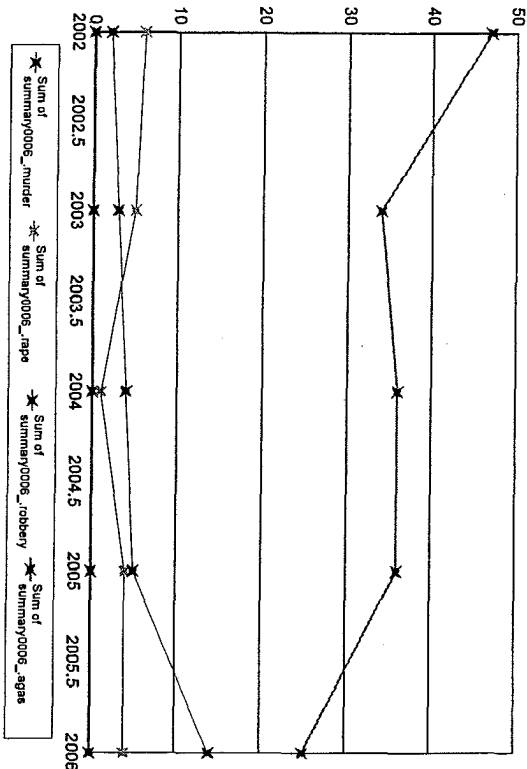


Notes on data: "Months Reporting" indicate the number of months of data received from this agency; "Violent" is the sum of the number of Murder, Rape, Total Robbery and Total Aggravated Assaults; "Property" is the sum of Burglary, Larceny, and Motor Vehicle Theft. If "NIBRS Reporting Agency?" is "Y", then more detailed crime and incident data is available from this agency.

Notes on data: "Months Reporting" indicate the number of months of data received from this agency; "Violent" is the sum of the number of Murder, Rape, Total
obbery and Total Aggravated Assaults; "Property" is the sum of Burglary, Larceny, and Motor Vehicle Theft. " If "NIBRS Reporting Agency?" is "Y", then more
detailed crime and incident data is available from this agency.

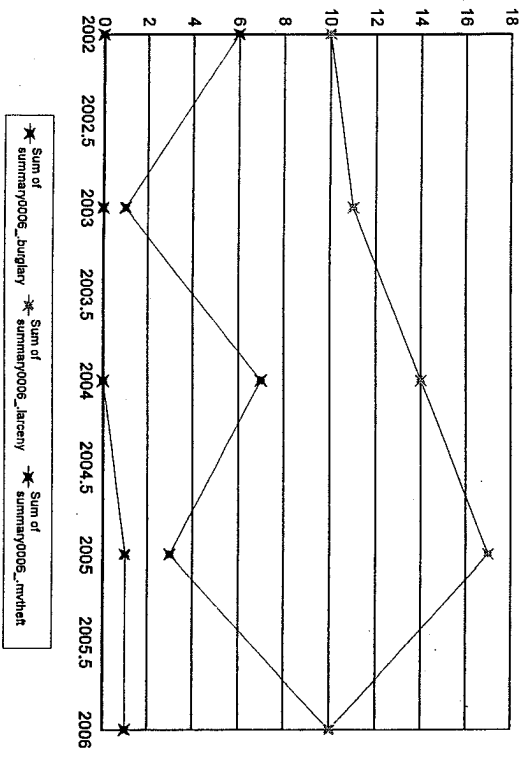
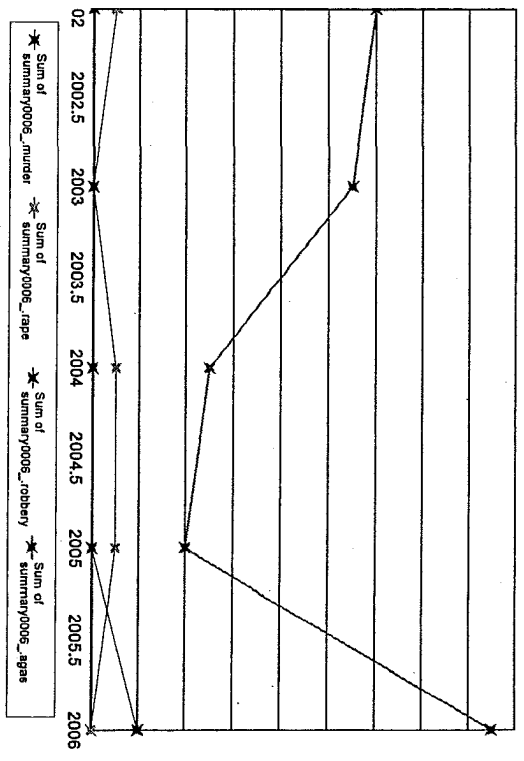
Palmer

Months Reporting	Violent	Murder	Rape	Robbery Total	W/Gun %	Aggrav. Assault Total	W/Gun %	Property	Burglary	Larceny	MVTheft
2002	55	0	6	2	1 50.00	47	1 2.13	320	89	203	28
2003	42	0	5	3	1 33.33	34	1 2.94	252	61	150	41
2004	41	0	1	4	1 25.00	36	0 0.00	280	98	154	28
2005	45	0	4	5	0 0.00	36	2 5.56	217	60	130	27
2006	43	0	4	14	9 64.29	25	3 12.00	261	86	157	18



Notes on data: "Months Reporting" indicate the number of months of data received from this agency. "Violent" is the sum of the number of Murder, Rape, Total obbery and Total Aggravated Assaults; "Property" is the sum of Burglary, Larceny, and Motor Vehicle Theft. If "NIBRS Reporting Agency?" is "Y", then more detailed crime and incident data is available from this agency.

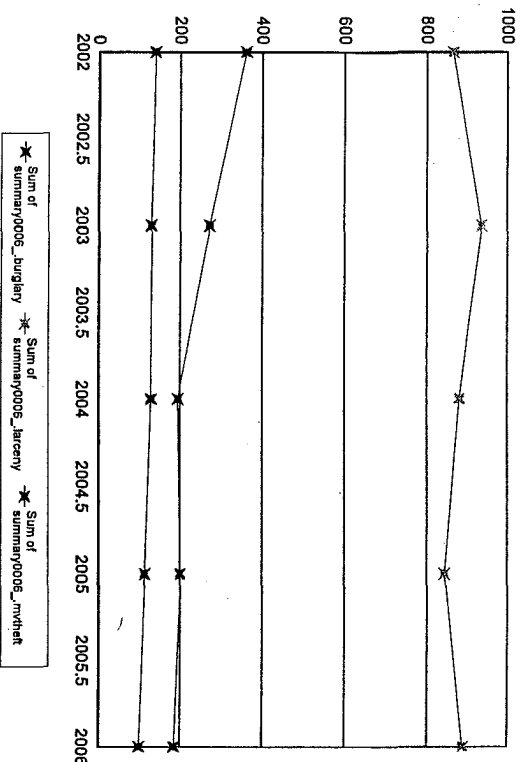
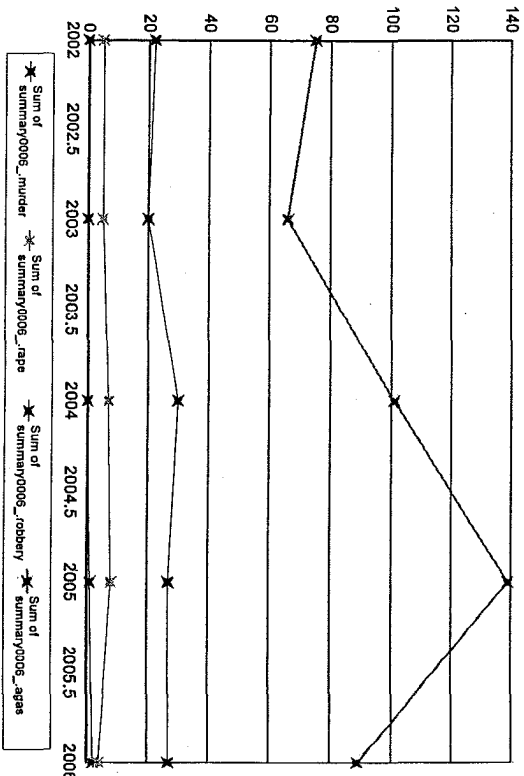
Months Reporting	Violent	Murder	Rape	Robbery Total W/Gun	% Gun	Aggrav. Assault Total W/Gun	% Gun	Property Burglary	Larceny	MVTheft
02 12	13	0	1	0	0.00	12	0.00	16	10	0
03 11	11	0	0	0	0.00	11	0.00	12	11	0
04 10	6	0	1	0	0.00	5	0.00	21	14	0
05 11	5	0	1	0	0.00	4	0.00	21	17	1
06 12	19	0	0	2	50.00	17	0.00	21	10	1



ata: "Months Reporting" indicate the number of months of data received from this agency; "Violent" is the sum of the number of Murder, Rape, Total Aggravated Assaults; "Property" is the sum of Burglary, Larceny, and Motor Vehicle Theft. If "NIBRS Reporting Agency?" is "Y", then more data and incident data is available from this agency.

Peabody

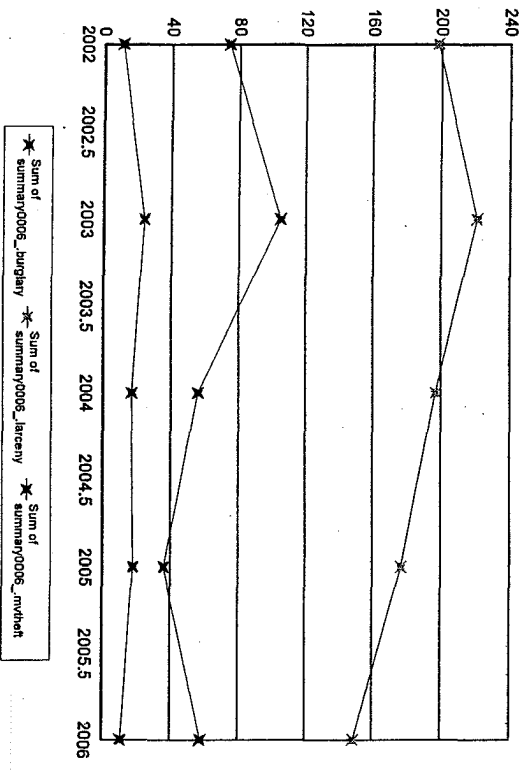
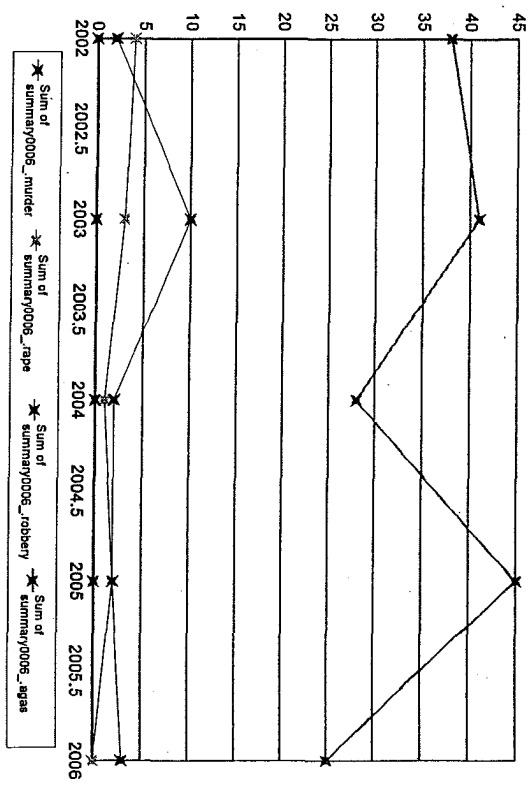
Months Reporting	Violent	Murder	Rape	Robbery		Aggrav. Assault		Property Burglary	Larceny	M/Theft
				Total	W/Gun	Total	W/Gun			
2002	102	0	5	22	6	75	12	1,365	865	139
2003	91	0	5	20	9	66	2	1,340	937	130
2004	138	0	7	30	12	101	6	1,205	881	129
2005	175	1	8	27	7	139	8	1,159	844	114
2006	122	2	4	27	11	89	10	1,175	889	100
					40.74		11.24			



Notes on data: "Months Reporting" indicate the number of months of data received from this agency; "Violent" is the sum of the number of Murder, Rape, Total Robbery and Total Aggravated Assaults; "Property" is the sum of Burglary, Larceny, and Motor Vehicle Theft. If "NIBRS Reporting Agency?" is "Y", then more detailed crime and incident data is available from this agency.

Pembroke

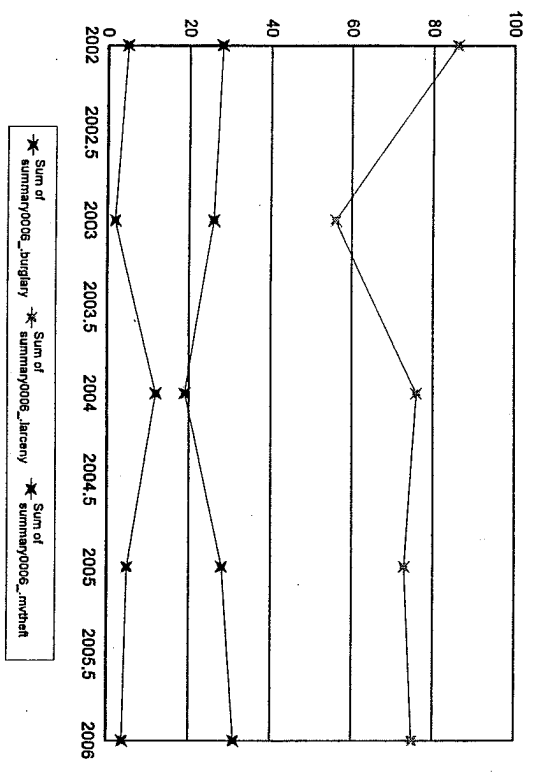
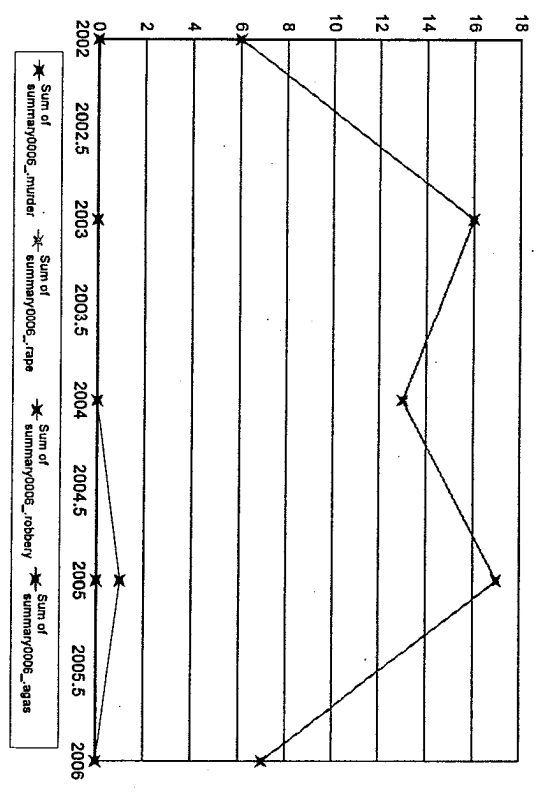
Months Reporting	Violent	Murder	Rape	Robbery	Total W/Gun	% Gun	Aggrav Assault	Total W/Gun	% Gun	Property	Burglary	Larceny	MVTheft
2002	44	0	4	2	1	50.00	38	5	13.16	283	74	198	11
2003	54	0	3	10	5	50.00	41	2	4.88	350	105	221	24
2004	31	0	1	2	0	0.00	28	0	0.00	270	56	197	17
2005	49	0	2	2	0	0.00	45	1	2.22	231	36	177	18
2006	28	0	0	3	1	33.33	25	3	12.00	218	58	149	11



Notes on data: "Months Reporting" indicate the number of months of data received from this agency. "Violent" is the sum of the number of Murder, Rape, Total Robbery and Total Aggravated Assaults. "Property" is the sum of Burglary, Larceny, and Motor Vehicle Theft. If "NIBRS Reporting Agency?" is "Y", then more detailed crime and incident data is available from this agency.

Pepperell

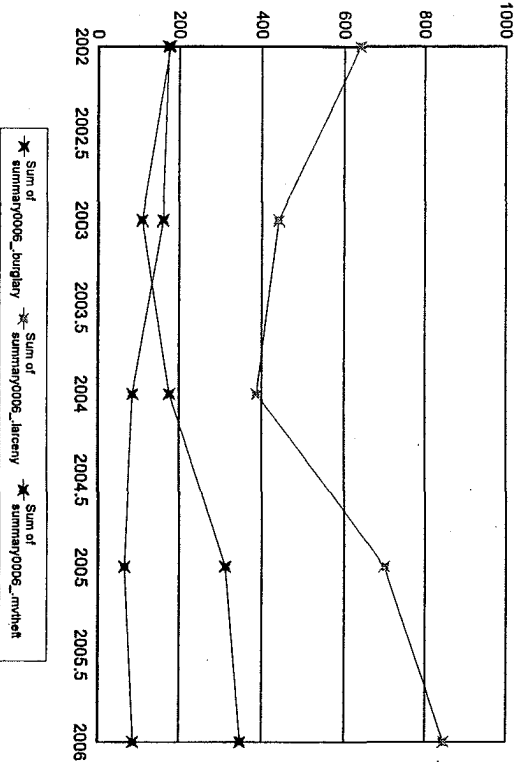
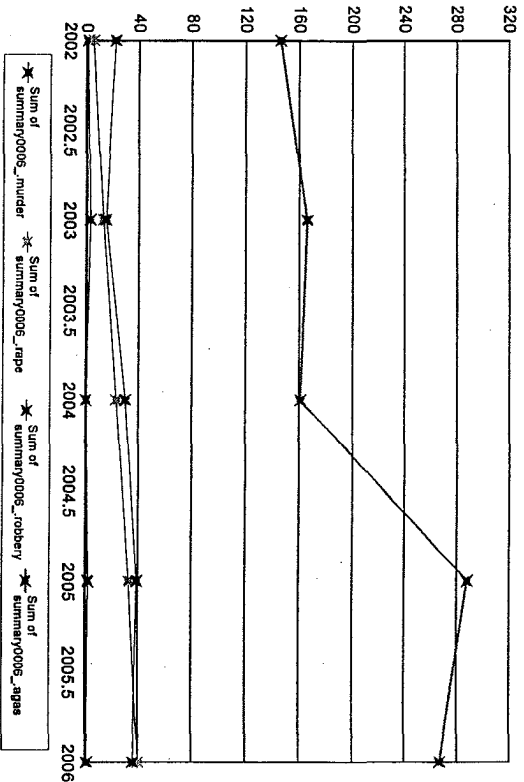
Months Reporting	Violent	Murder	Rape	Robbery Total W/Gun	% Gun	Aggrav. Assault Total W/Gun	% Gun	Property Burglary	Larceny	MVTheft
2002	6	0	0	0	0.00	6	0.00	119	86	5
2003	16	0	0	0	0.00	16	6.25	84	56	2
2004	13	0	0	0	0.00	13	7.69	107	76	12
2005	19	0	1	1	0.00	17	41.18	106	73	5
2006	7	0	0	0	0.00	7	0.00	110	75	4



Notes on data: "Months Reporting" indicate the number of months of data received from this agency; "Violent" is the sum of the number of Murder, Rape, Total robbery and Total Aggravated Assaults; "Property" is the sum of Burglary, Larceny, and Motor Vehicle Theft. If "NIBRS Reporting Agency?" is "Y", then more detailed crime and incident data is available from this agency.

Pittsfield

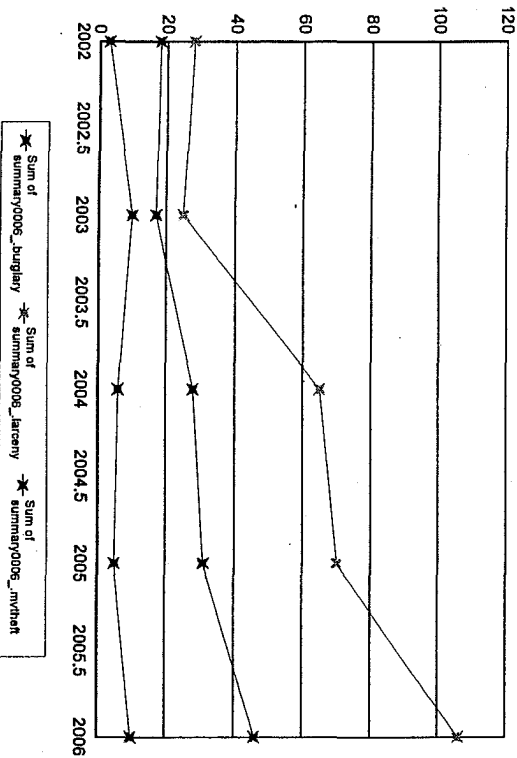
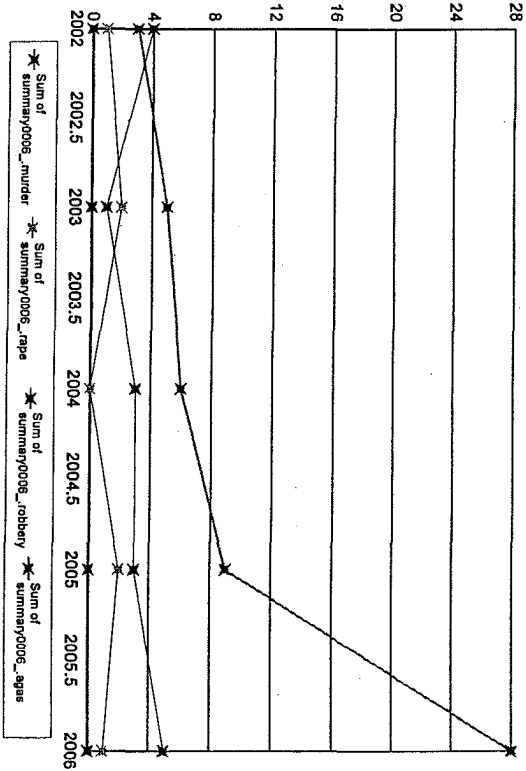
Months Reporting	Violent	Murder	Rape	Robbery Total	W/Gun %	Aggrav. Assault Total	W/Gun %	Property	Burglary	Larceny	MVTheft
2002	174	1	5	22	6 27.27	146	12 8.22	992	178	640	174
2003	197	3	13	15	5 33.33	166	13 7.83	711	109	441	161
2004	214	0	23	30	13 43.33	161	11 6.83	651	177	388	86
2005	362	2	33	39	6 15.38	288	24 8.33	1,079	312	701	66
2006	344	1	40	36	5 13.89	267	19 7.12	1,282	348	846	88



Notes on data: "Months Reporting" indicate the number of months of data received from this agency; "Violent" is the sum of the number of Murder, Rape, Total Robbery and Total Aggravated Assaults; "Property" is the sum of Burglary, Larceny, and Motor Vehicle Theft. If "NIBRS Reporting Agency?" is "Y", then more detailed crime and incident data is available from this agency.

Plainville

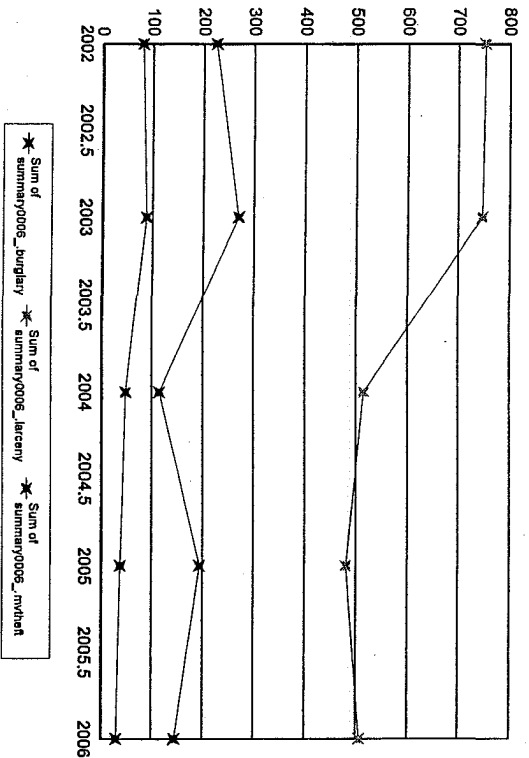
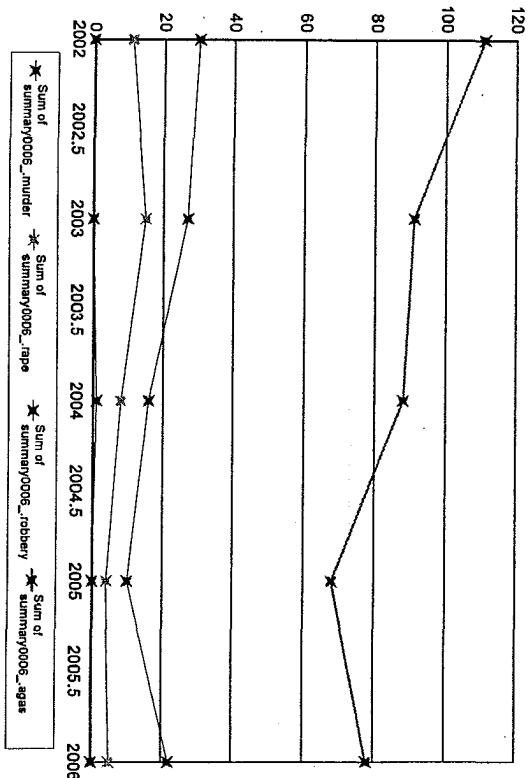
Months Reporting	Violent	Murder	Rape	Robbery		Aggrav. Assault		Property	Burglary	Larceny	MVTheft			
				Total	W/Gun	Total	W/Gun					Total	W/Gun	
2002	12	8	0	1	4	2	50.00	3	0	0.00	49	18	28	3
2003	11	8	0	2	1	0	0.00	5	0	0.00	52	17	25	10
2004	12	9	0	0	3	0	0.00	6	0	0.00	99	28	65	6
2005	12	14	0	2	3	1	33.33	9	0	0.00	106	31	70	5
2006	12	34	0	1	5	2	40.00	28	5	17.86	162	46	106	10



Notes on data: "Months Reporting" indicate the number of months of data received from this agency; "Violent" is the sum of the number of Murder, Rape, Total Robbery and Total Aggravated Assaults; "Property" is the sum of Burglary, Larceny, and Motor Vehicle Theft. If "NIBRS Reporting Agency?" is "Y", then more detailed crime and incident data is available from this agency.

Plymouth



Months Reporting	Violent	Murder	Rape	Robbery Total	W/Gun %	Aggrav. Assault Total	W/Gun %	Property Burglary	Larceny	MVTheft
2002	152	0	11	30	5 16.67	111	3 2.70	1,057	225	752
2003	133	0	15	27	3 11.11	91	12 13.19	1,105	270	747
2004	113	1	8	16	1 6.25	88	7 7.95	678	115	515
2005	82	0	4	10	5 50.00	68	2 2.94	713	194	481
2006	105	0	5	22	2 9.09	78	8 10.26	682	145	507



Notes on data: "Months Reporting" indicate the number of months of data received from this agency; "Violent" is the sum of the number of Murder, Rape, Total Robbery and Total Aggravated Assaults; "Property" is the sum of Burglary, Larceny, and Motor Vehicle Theft. If "NIBRS Reporting Agency?" is "Y", then more detailed crime and incident data is available from this agency.

Plympton

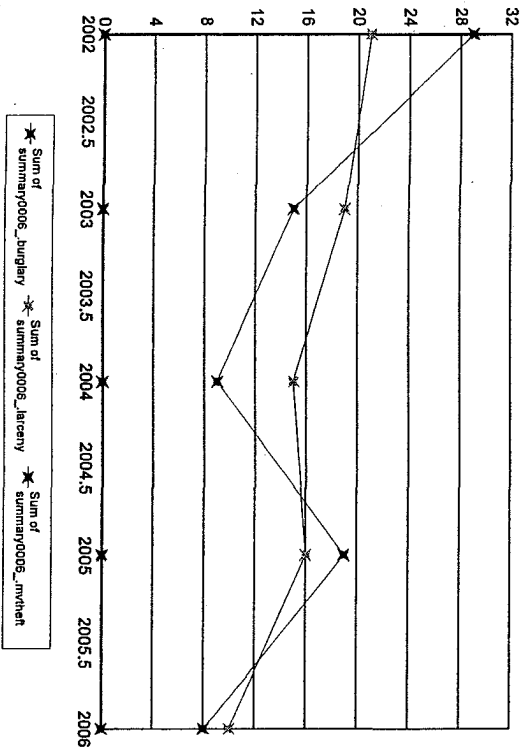
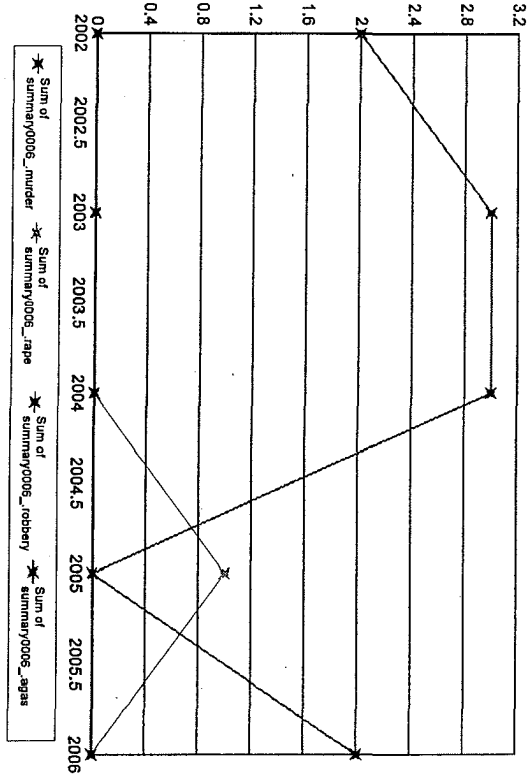
Months Reporting	Violent	Murder	Rape	Robbery Total W/Gun	% Gun	Aggrav. Assault Total W/Gun	% Gun	Property Burglary	Larceny	MVTheft
2004	6	0	0	0	0.00	0	0.00	4	2	2



Notes on data: "Months Reporting" indicate the number of months of data received from this agency; "Violent" is the sum of the number of Murder, Rape, Total obbery and Total Aggravated Assaults; "Property" is the sum of Burglary, Larceny, and Motor Vehicle Theft." If "NIBRS Reporting Agency?" is "Y", then more detailed crime and incident data is available from this agency.

Princeton

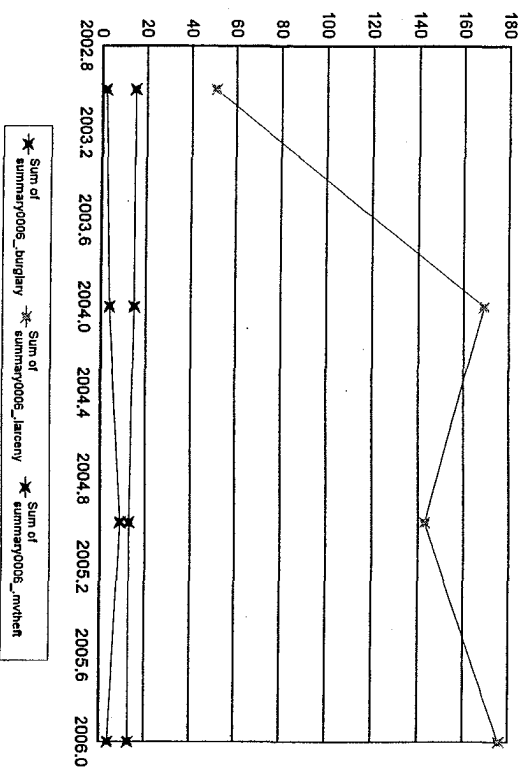
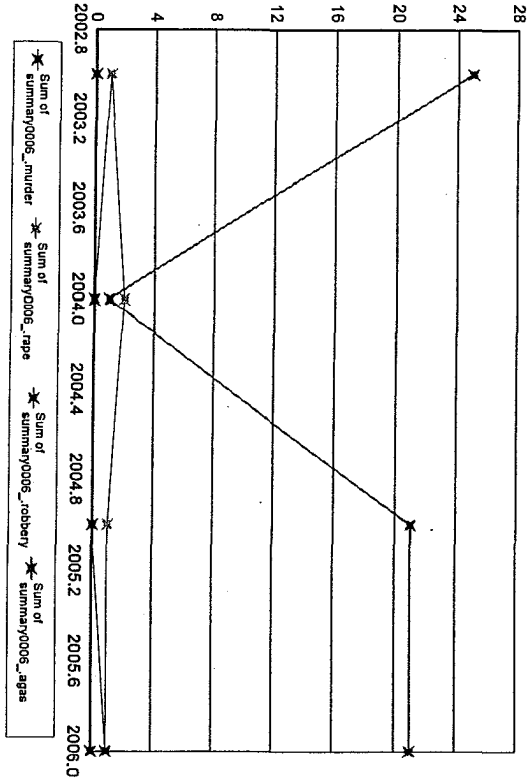
Months Reporting	Violent	Murder	Rape	Robbery		Aggrav. Assault		Property Burglary	Larceny	MV Theft
				Total	W/Gun	Total	W/Gun			
2002	12	2	0	0	0	2	0	50	21	0
2003	11	3	0	0	0	3	1	34	19	0
2004	11	3	0	0	0	3	0	24	15	0
2005	10	1	0	0	0	0	0	35	16	0
2006	10	2	0	0	0	2	0	18	10	0



Notes on data: "Months Reporting" indicate the number of months of data received from this agency; "Violent" is the sum of the number of Murder, Rape, Total Robbery and Total Aggravated Assaults; "Property" is the sum of Burglary, Larceny, and Motor Vehicle Theft. If "NIBRS Reporting Agency?" is "Y", then more detailed crime and incident data is available from this agency.

Provincetown

Months Reporting	Violent	Murder	Rape	Robbery	Total W/Gun	% Gun	Aggrav. Assault	% Gun	Property Burglary	Larceny	MVTheft		
2003	12	27	1	1	0	0.00	25	1	4.00	68	15	51	2
2004	11	3	0	2	0	0.00	1	0	0.00	188	15	169	4
2005	12	22	0	1	0	0.00	21	0	0.00	165	13	143	9
2006	12	23	0	1	1	0.00	21	0	0.00	193	13	176	4


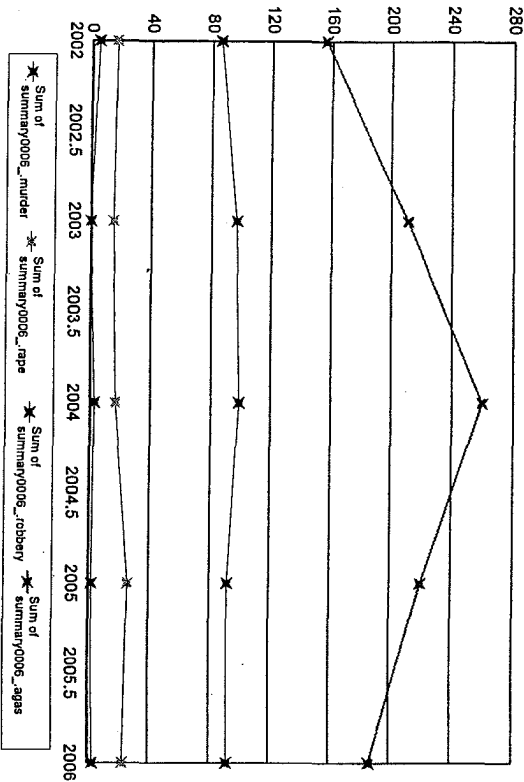


Notes on data: "Months Reporting" indicate the number of months of data received from this agency; "Violent" is the sum of the number of Murder, Rape, Total Robbery and Total Aggravated Assaults; "Property" is the sum of Burglary, Larceny, and Motor Vehicle Theft. If "NIBRS Reporting Agency?" is "Y", then more detailed crime and incident data is available from this agency.

Notes on data: "Months Reporting" indicate the number of months of data received from this agency; "Violent" is the sum of the number of Murder, Rape, Total
obbery and Total Aggravated Assaults; "Property" is the sum of Burglary, Larceny, and Motor Vehicle Theft; If "NIBRS Reporting Agency?" is "Y", then more
detailed crime and incident data is available from this agency.

Quincy

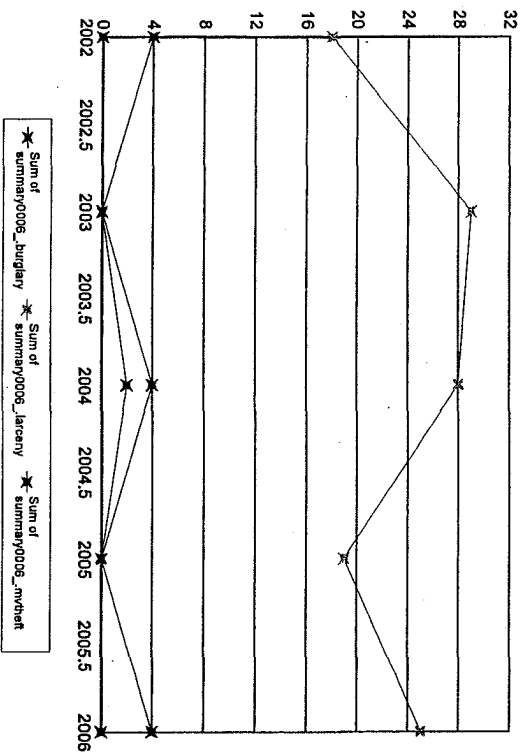
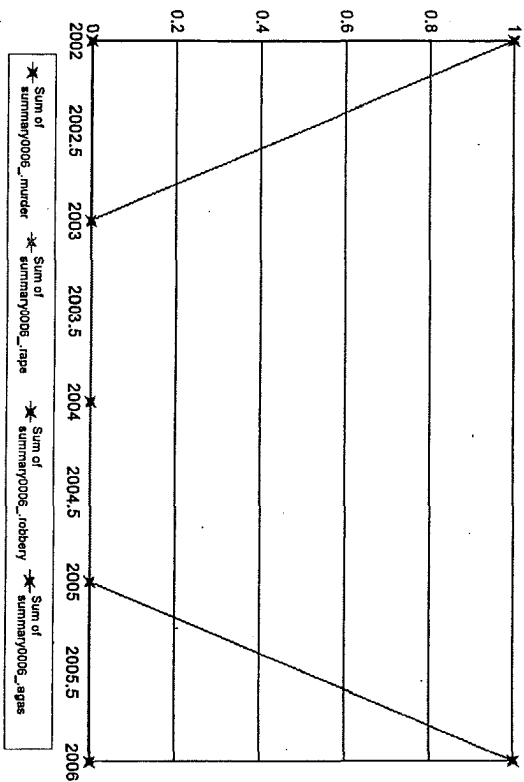
Months Reporting	Violent	Murder	Rape	Robbery Total	W/Gun %	Aggrav. Assault Total	W/Gun %	Property	Burglary	Larceny	MVTheft
2002	12	264	5	86	32 37.21	156	7 4.49	2,191	434	1,518	239
2003	12	323	0	97	40 41.24	211	9 4.27	1,580	345	1,077	158
2004	12	379	3	99	32 32.32	260	7 2.69	1,707	513	940	254
2005	12	340	2	92	23 25.00	220	18 8.18	1,448	388	909	151
2006	12	305	3	92	21 22.83	187	15 8.02	1,741	473	1,108	160



Notes on data: "Months Reporting" indicate the number of months of data received from this agency; "Violent" is the sum of the number of Murder, Rape, Total Obbery and Total Aggravated Assaults; "Property" is the sum of Burglary, Larceny, and Motor Vehicle Theft. If "NIBRS Reporting Agency?" is "Y", then more detailed crime and incident data is available from this agency.

Quinsigamond CC

Months Reporting	Violent	Murder	Rape	Robbery		Aggrav. Assault	Gun		Property Burglary	Larceny	MV Theft
				Total	W/Gun		Total	%			
2002	12	1	0	0	0	1	0	0.00	22	18	4
2003	12	0	0	0	0	0	0	0.00	29	29	0
2004	12	0	0	0	0	0	0	0.00	34	28	4
2005	12	0	0	0	0	0	0	0.00	19	19	0
2006	12	1	0	0	0	1	0	0.00	29	25	4

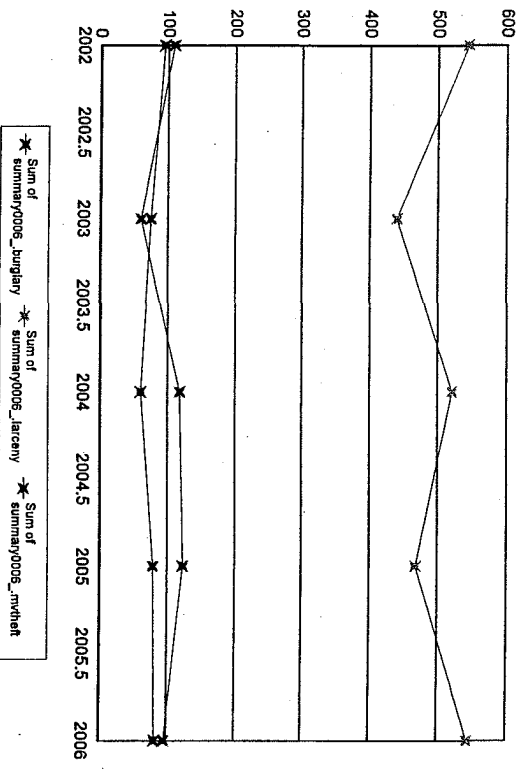
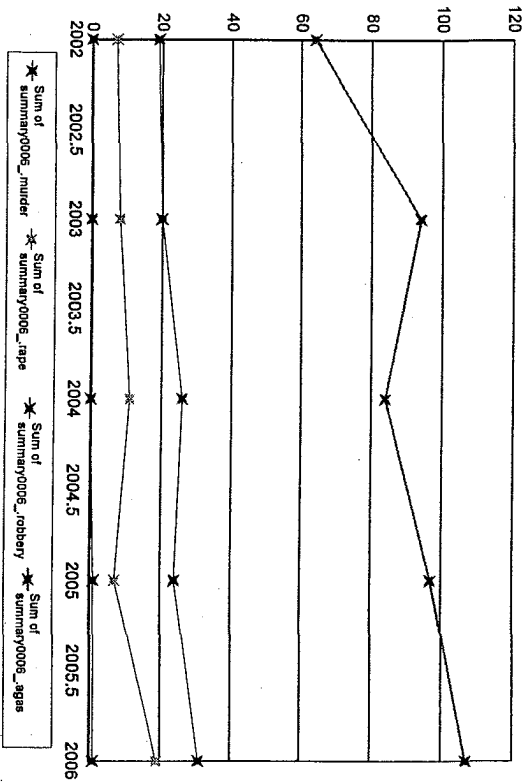


Notes on data: "Months Reporting" indicate the number of months of data received from this agency; "Violent" is the sum of the number of Murder, Rape, Total Robbery and Total Aggravated Assaults; "Property" is the sum of Burglary, Larceny, and Motor Vehicle Theft. If "NIBRS Reporting Agency?" is "Y", then more detailed crime and incident data is available from this agency.

Notes on data: "Months Reporting" indicate the number of months of data received from this agency; "Violent" is the sum of the number of Murder, Rape, Total
obbery and Total Aggravated Assaults; "Property" is the sum of Burglary, Larceny, and Motor Vehicle Theft." If "NIBRS Reporting Agency?" is "Y", then more
detailed crime and incident data is available from this agency.

Randolph

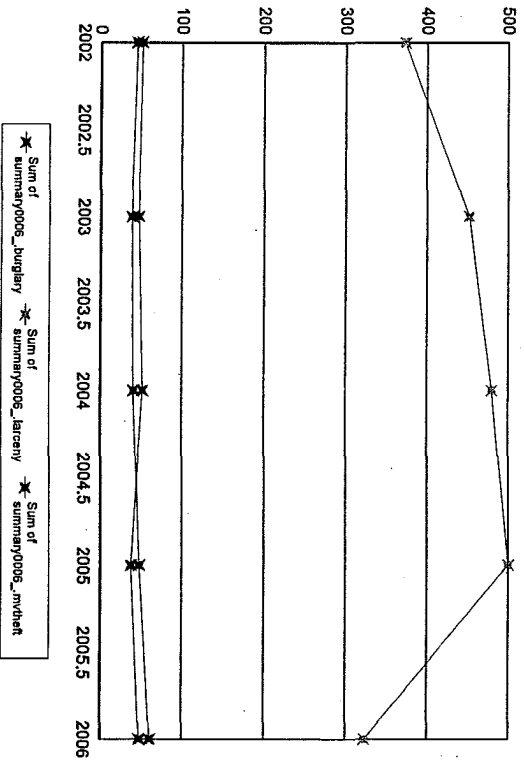
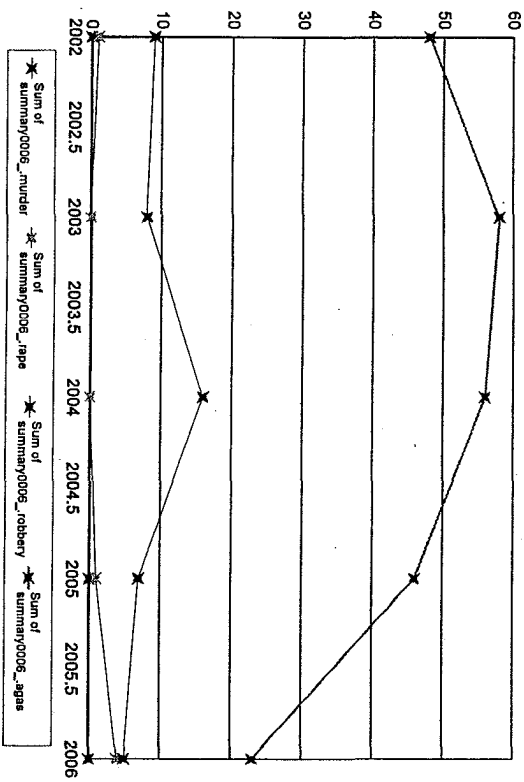
Months Reporting	Violent	Murder	Rape	Robbery Total	W/Gun %	Aggrav. Assault Total	W/Gun %	Property Burglary	Larceny	MV/Theft
2002	90	0	7	19	5 26.32	64	5 7.81	748	109	544
2003	122	0	8	20	11 55.00	94	6 6.38	575	60	440
2004	121	0	11	26	9 34.62	84	5 5.95	699	118	521
2005	129	1	7	24	11 45.83	97	5 5.15	670	123	468
2006	158	1	19	31	9 29.03	107	9 8.41	722	96	544



Notes on data: "Months Reporting" indicate the number of months of data received from this agency; "Violent" is the sum of the number of Murder, Rape, Total Robbery and Total Aggravated Assaults; "Property" is the sum of Burglary, Larceny, and Motor Vehicle Theft. " if "NIBRS Reporting Agency?" is "Y", then more detailed crime and incident data is available from this agency.

Raynham



Months Reporting	Violent	Murder	Rape	Robbery	Total W/Gun	% Gun	Aggrav. Assault	Total W/Gun	% Gun	Property	Burglary	Larceny	MVTheft
2002	58	0	1	9	4	44.44	48	2	4.17	469	45	373	51
2003	66	0	0	8	5	62.50	58	4	6.90	538	39	452	47
2004	72	0	0	16	10	62.50	56	0	0.00	573	41	480	52
2005	54	0	1	7	1	14.29	46	0	0.00	586	48	500	38
2006	32	0	4	5	1	20.00	23	3	13.04	432	61	323	48



Notes on data: "Months Reporting" indicate the number of months of data received from this agency; "Violent" is the sum of the number of Murder, Rape, Total Robbery and Total Aggravated Assaults; "Property" is the sum of Burglary, Larceny, and Motor Vehicle Theft. If "NIBRS Reporting Agency?" is "Y", then more detailed crime and incident data is available from this agency.

Reading

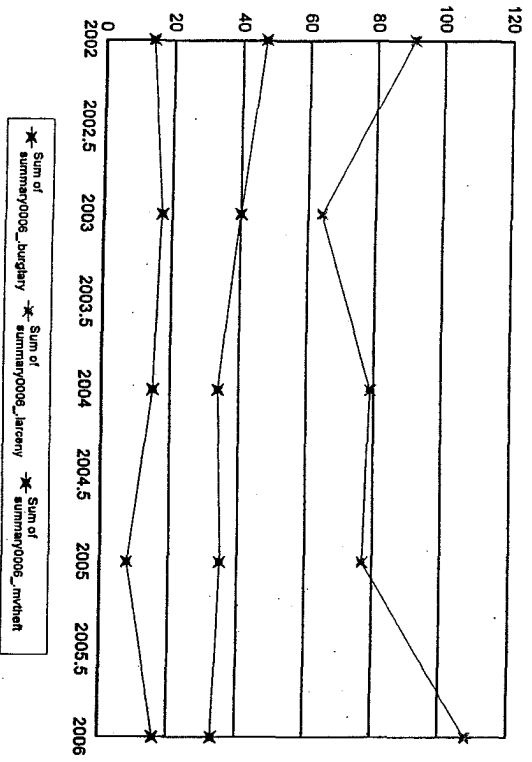
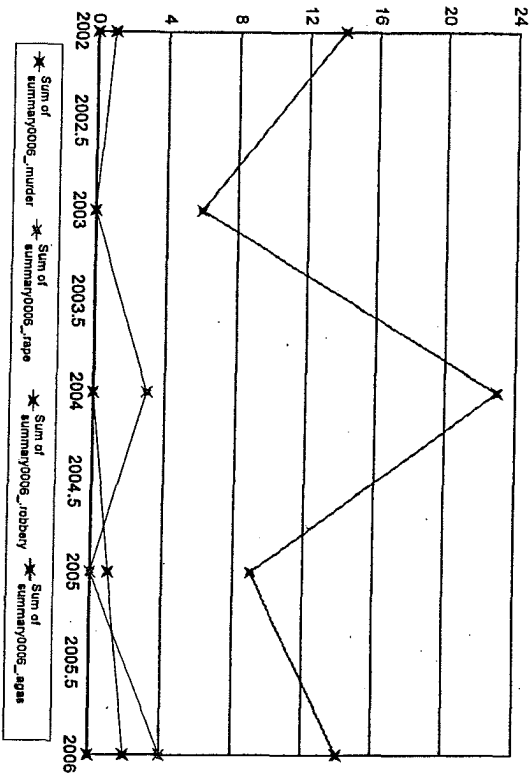
Year	Months Reporting	Violent	Murder	Rape	Robbery		Aggrav. Assault		Property	Burglary	Larceny	MVTtheft
					Total	W/Gun	Total	W/Gun				
2002	12	3	0	0	1	0	2	0	158	30	118	10
2003	12	9	1	0	3	2	5	1	169	35	129	5
2004	12	16	0	0	2	1	14	3	160	33	121	6
2005	12	17	0	1	4	1	12	3	216	44	155	17
2006	12	16	0	0	7	1	9	0	202	35	157	10
						14.29		0.00				
						50.00		25.00				
						66.67		20.00				
						0.00		0.00				



Notes on data: "Months Reporting" indicate the number of months of data received from this agency; "Violent" is the sum of the number of Murder, Rape, Total Robbery and Total Aggravated Assaults; "Property" is the sum of Burglary, Larceny, and Motor Vehicle Theft. If "NIBRS Reporting Agency?" is "Y", then more detailed crime and incident data is available from this agency.

Rehoboth

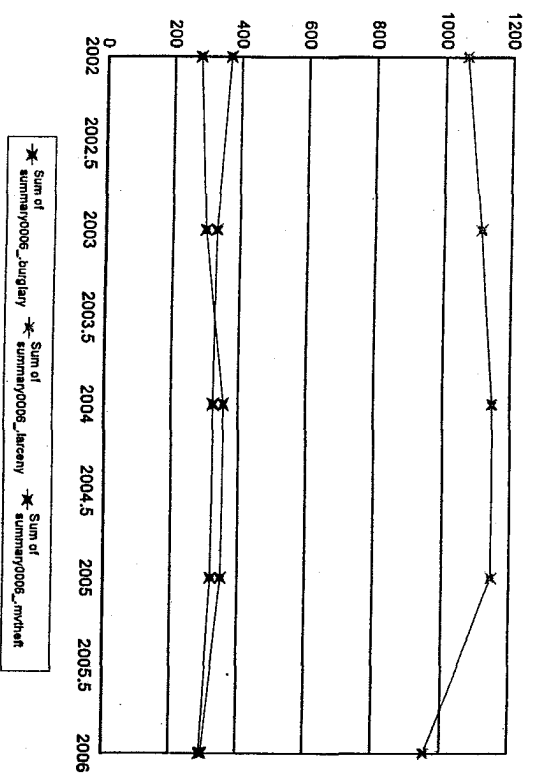
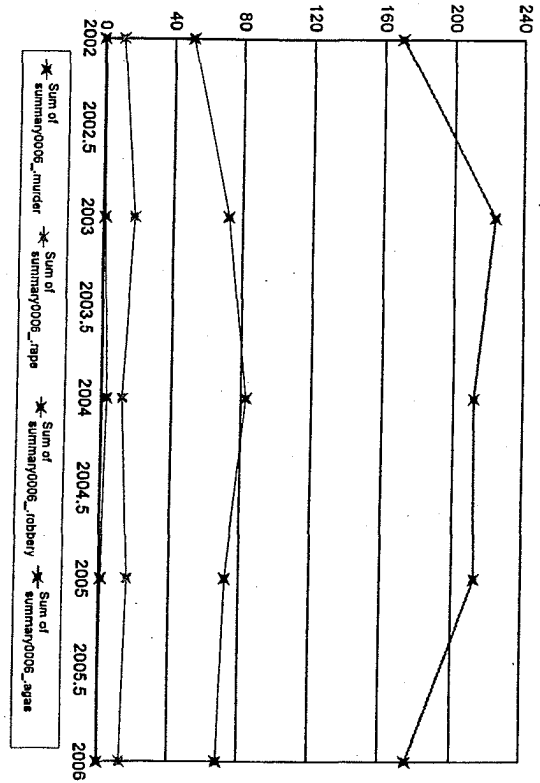
Months Reporting	Violent	Murder	Rape	Robbery Total	W/Gun %	Aggrav. Assault Total	W/Gun %	Property	Burglary	Larceny	MV/Theft		
2002	12	16	0	1	0	0.00	14	3	21.43	152	47	91	14
2003	12	6	0	0	0	0.00	6	1	16.67	121	40	64	17
2004	12	26	0	0	0	0.00	23	0	0.00	128	34	79	15
2005	12	10	0	1	0	0.00	9	0	0.00	120	35	77	8
2006	12	20	0	2	0	0.00	14	2	14.29	157	33	108	16



Notes on data: "Months Reporting" indicate the number of months of data received from this agency; "Violent" is the sum of the number of Murder, Rape, Total robbery and Total Aggravated Assaults; "Property" is the sum of Burglary, Larceny, and Motor Vehicle Theft; "If "NIBRS Reporting Agency?" is "Y", then more detailed crime and incident data is available from this agency.

Reverse


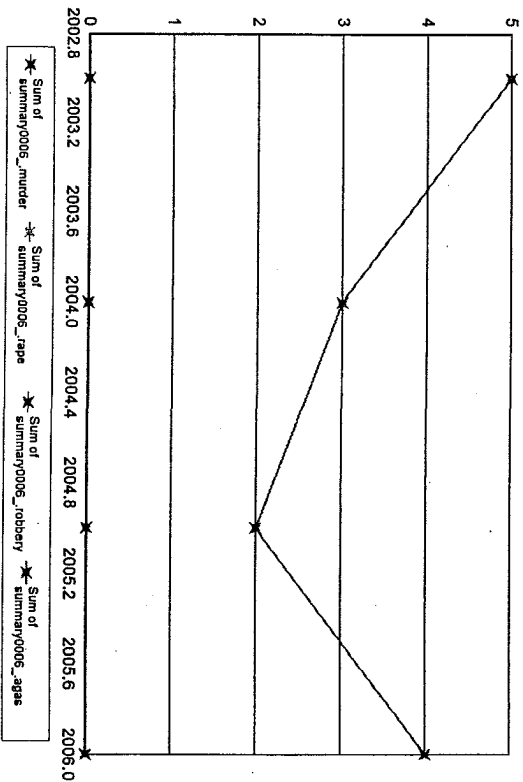
Months Reporting	Violent	Murder	Rape	Robbery Total	W/Gun %	Aggrav. Assault Total	W/Gun %	Property Burglary	Larceny	MV/Theft
2002	232	0	11	51	16 31.37	170	6 3.53	1,713	279	1,065
2003	315	1	18	72	16 22.22	224	9 4.02	1,741	298	1,112
2004	310	3	12	83	18 21.69	212	11 5.19	1,829	356	1,148
2005	302	1	16	72	16 22.22	213	26 12.21	1,815	349	1,147
2006	256	0	13	68	27 39.71	175	8 4.57	1,540	297	952
										291



Notes on data: "Months Reporting" indicate the number of months of data received from this agency; "Violent" is the sum of the number of Murder, Rape, Total Robbery and Total Aggravated Assaults; "Property" is the sum of Burglary, Larceny, and Motor Vehicle Theft. If "NIBRS Reporting Agency?" is "Y", then more detailed crime and incident data is available from this agency.

Rochester

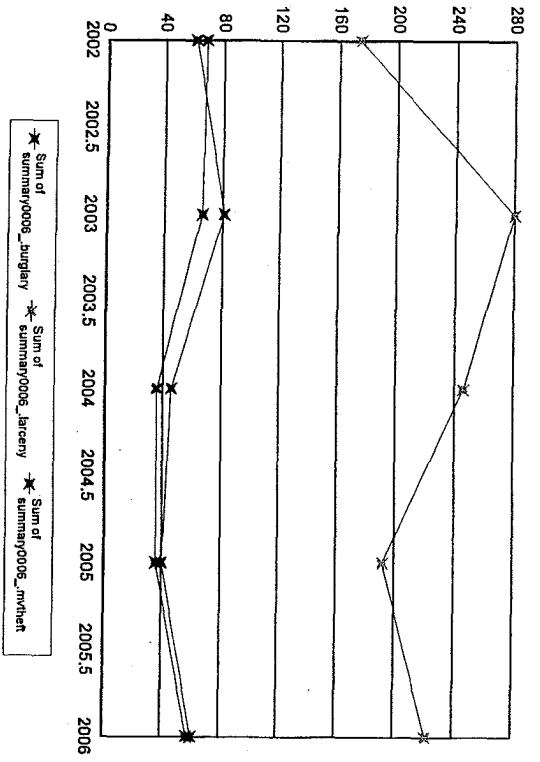
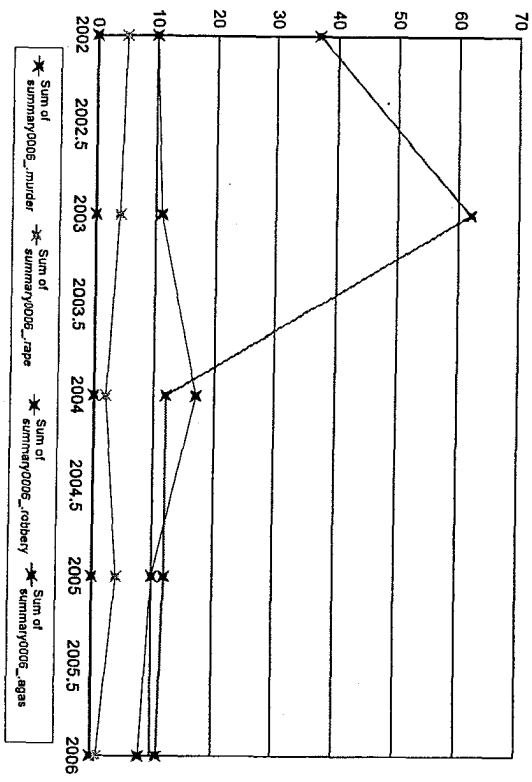
Months Reporting	Violent	Murder	Rape	Robbery	Total W/Gun	% Gun	Aggrav. Assault	% Gun	Property Burglary	Larceny	MV/Theft
2003	5	0	0	0	0	0.00	5	0.00	35	18	4
2004	12	0	0	0	0	0.00	3	0.00	54	24	4
2005	12	0	0	0	0	0.00	2	0.00	39	13	8
2006	11	4	0	0	0	0.00	4	0.00	59	24	2



Notes on data: "Months Reporting" indicate the number of months of data received from this agency; "Violent" is the sum of the number of Murder, Rape, Total Robbery and Total Aggravated Assaults; "Property" is the sum of Burglary, Larceny, and Motor Vehicle Theft. If "NIBRS Reporting Agency?" is "Y", then more detailed crime and incident data is available from this agency.

Rockland

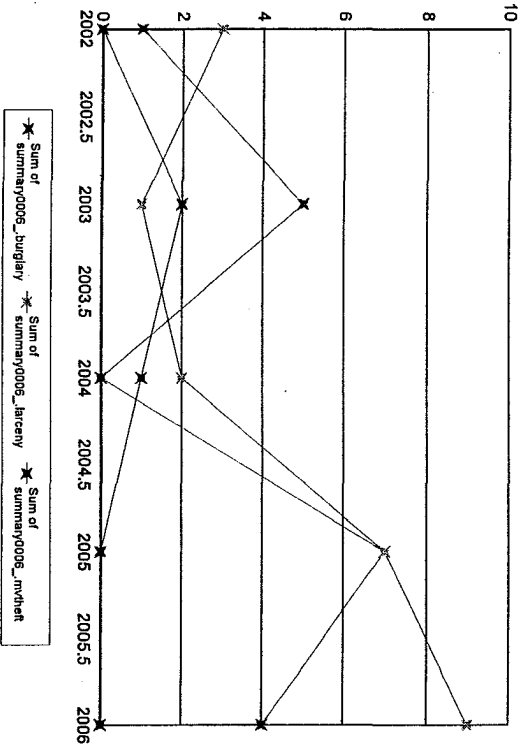
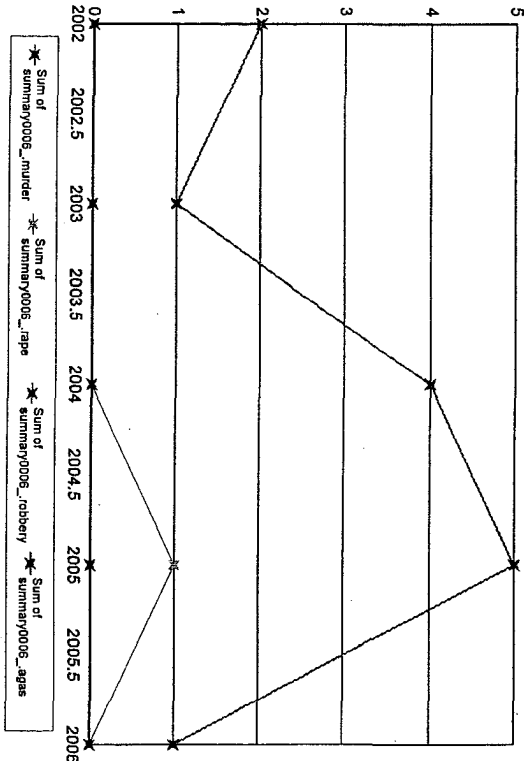
Months Reporting	Violent	Murder	Rape	Robbery	Total W/Gun	% Gun	Aggrav. Assault	Total W/Gun	% Gun	Property	Burglary	Larceny	MV/Theft
2002	11	52	0	10	3	30.00	37	3	8.11	303	61	174	68
2003	12	77	0	11	3	27.27	62	1	1.61	427	81	280	66
2004	12	31	0	17	8	47.06	12	1	8.33	328	46	246	36
2005	12	26	0	10	6	60.00	12	0	0.00	268	40	192	36
2006	12	20	0	8	2	25.00	11	2	18.18	341	61	222	58



Notes on data: "Months Reporting" indicate the number of months of data received from this agency; "Violent" is the sum of the number of Murder, Rape, Total obbery and Total Aggravated Assaults; "Property" is the sum of Burglary, Larceny, and Motor Vehicle Theft; "If "NIBRS Reporting Agency?" is "Y", then more detailed crime and incident data is available from this agency.

Rockport

Months Reporting	Violent	Murder	Rape	Robbery Total	W/Gun %	Aggrav. Assault Total	W/Gun %	Property Burglary	Larceny	MV/Theft
2002	12	2	0	0	0.00	2	150.00	4	1	3
2003	12	1	0	0	0.00	1	0.00	8	5	1
2004	12	4	0	0	0.00	4	0.00	3	0	2
2005	12	7	1	0	0.00	5	0.00	14	7	7
2006	11	2	0	0	0.00	1	0.00	13	4	9



Notes on data: "Months Reporting" indicate the number of months of data received from this agency; "Violent" is the sum of the number of Murder, Rape, Total Robbery and Total Aggravated Assaults; "Property" is the sum of Burglary, Larceny, and Motor Vehicle Theft. If "NIBRS Reporting Agency?" is "Y", then more detailed crime and incident data is available from this agency.

Months Reporting	Violent	Murder	Rape	Robbery Total	W/Gun	% Gun	Aggrav. Assault Total	% W/Gun	% Gun	Property Burglary	Larceny	MV Theft
2004	1	0	0	0	0	0.00	0	0	0.00	1	1	0
	1200	1600	2000	2400	2800	3200						

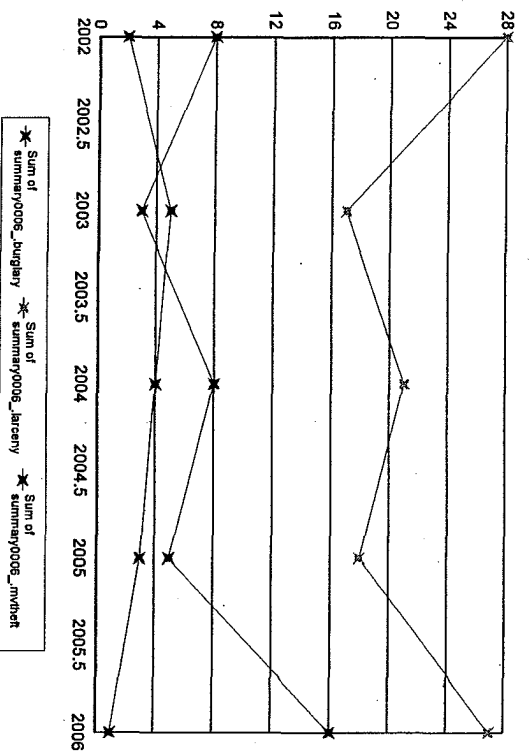
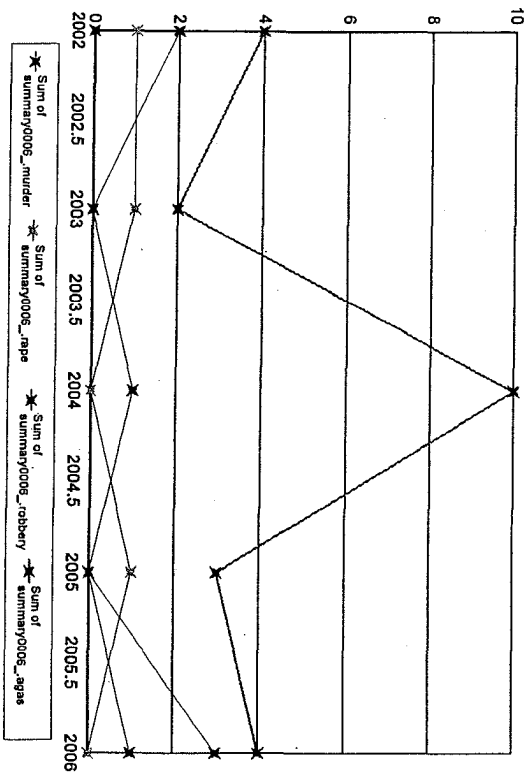
Sum of summary0006_murder	Sum of summary0006_rape	Sum of summary0006_robbery	Sum of summary0006_agas
*	*	*	*

Sum of summary0006_burglary	Sum of summary0006_larceny	Sum of summary0006_mvtheft
*	*	*

Notes on data: "Months Reporting" indicate the number of months of data received from this agency; "Violent" is the sum of the number of Murder, Rape, Total Robbery and Total Aggravated Assaults; "Property" is the sum of Burglary, Larceny, and Motor Vehicle Theft." If "NIBRS Reporting Agency?" is "Y", then more detailed crime and incident data is available from this agency.

Rowley

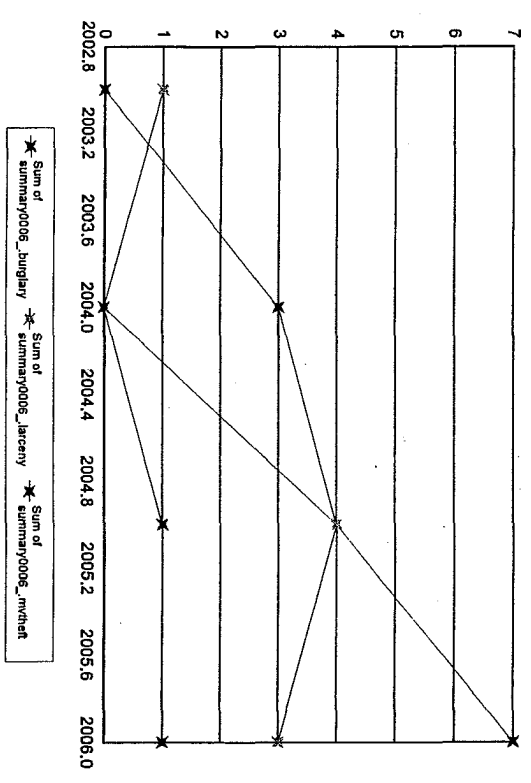
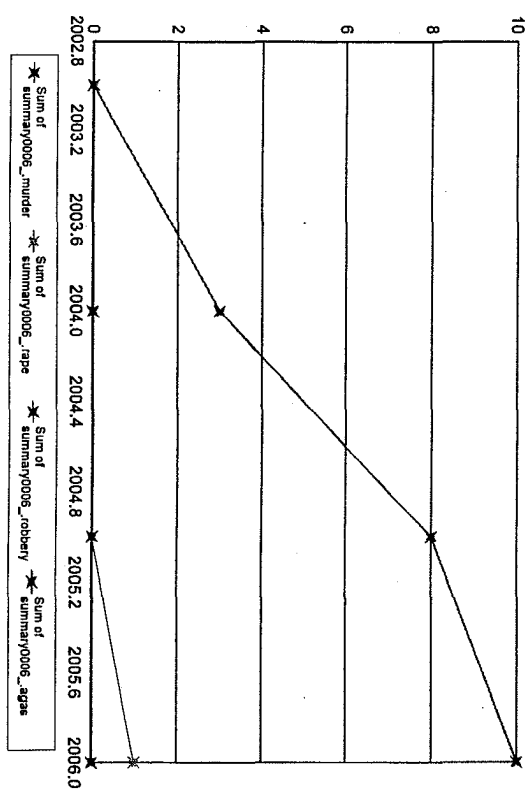
Months Reporting	Violent	Murder	Rape	Robbery	Total W/Gun	% Gun	Aggrav. Assault	% Gun	Property	Burglary	Larceny	MVTheft
2002	7	0	1	2	0	0.00	4	0.00	38	8	28	2
2003	3	0	1	0	0	0.00	2	0.00	25	3	17	5
2004	11	0	0	1	0	0.00	10	30.00	33	8	21	4
2005	4	0	1	0	0	0.00	3	0.00	26	5	18	3
2006	8	1	0	3	0	0.00	4	0.00	44	16	27	1



Notes on data: "Months Reporting" indicate the number of months of data received from this agency; "Violent" is the sum of the number of Murder, Rape, Total Robbery and Total Aggravated Assaults; "Property" is the sum of Burglary, Larceny, and Motor Vehicle Theft; "If "NIBRS Reporting Agency?" is "Y", then more detailed crime and incident data is available from this agency.

Royalston

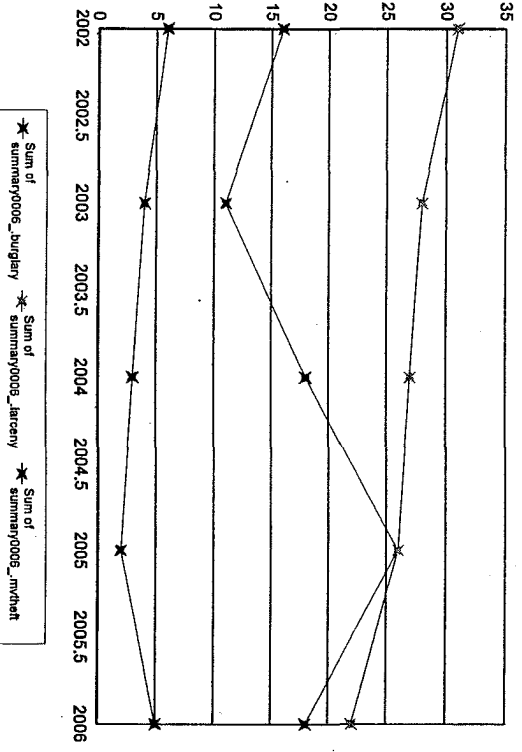
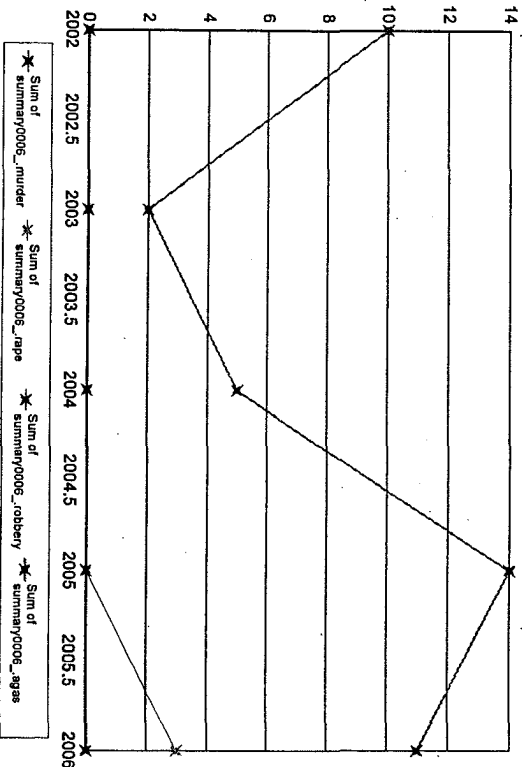
Months Reporting	Violent	Murder	Rape	Robbery Total	W/Gun	% Gun	Aggrav. Assault Total	W/Gun	% Gun	Property	Burglary	Larceny	MV/Theft
2003	1	0	0	0	0	0.00	0	0	0.00	1	0	1	0
2004	7	3	0	0	0	0.00	3	0	0.00	3	3	0	0
2005	6	8	0	0	0	0.00	8	0	0.00	9	4	4	1
2006	11	11	0	0	0	0.00	10	0	0.00	11	7	3	1



Notes on data: "Months Reporting" indicate the number of months of data received from this agency; "Violent" is the sum of the number of Murder, Rape, Total Robbery and Total Aggravated Assaults; "Property" is the sum of Burglary, Larceny, and Motor Vehicle Theft; "Y" is "Y", then more detailed crime and incident data is available from this agency.

Rutland

Months Reporting	Violent	Murder	Rape	Robbery Total	W/Gun %	Aggrav. Assault Total	W/Gun %	Property	Burglary	Larceny	MV/Theft
2002	10	0	0	0	0.00	10	0.00	53	16	31	6
2003	2	0	0	0	0.00	2	0.00	43	11	28	4
2004	5	0	0	0	0.00	5	0.00	48	18	27	3
2005	14	0	0	0	0.00	14	0.00	54	26	26	2
2006	14	0	3	0	0.00	11	0.00	45	18	22	5



Notes on data: "Months Reporting" indicate the number of months of data received from this agency; "Violent" is the sum of the number of Murder, Rape, Total Robbery and Total Aggravated Assaults; "Property" is the sum of Burglary, Larceny, and Motor Vehicle Theft. If "NIBRS Reporting Agency?" is "Y", then more detailed crime and incident data is available from this agency.

Notes on data: "Months Reporting" indicate the number of months of data received from this agency; "Violent" is the sum of the number of Murder, Rape, Total robbery and Total Aggravated Assaults; "Property" is the sum of Burglary, Larceny, and Motor Vehicle Theft; "If "NIBRS Reporting Agency?" is "Y", then more detailed crime and incident data is available from this agency.

Crime Reporting Unit, Commonwealth Fusion Center

273

124 Action Street, Maynard, Massachusetts 978-451-3731